






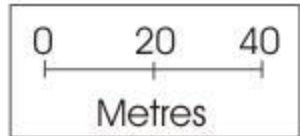
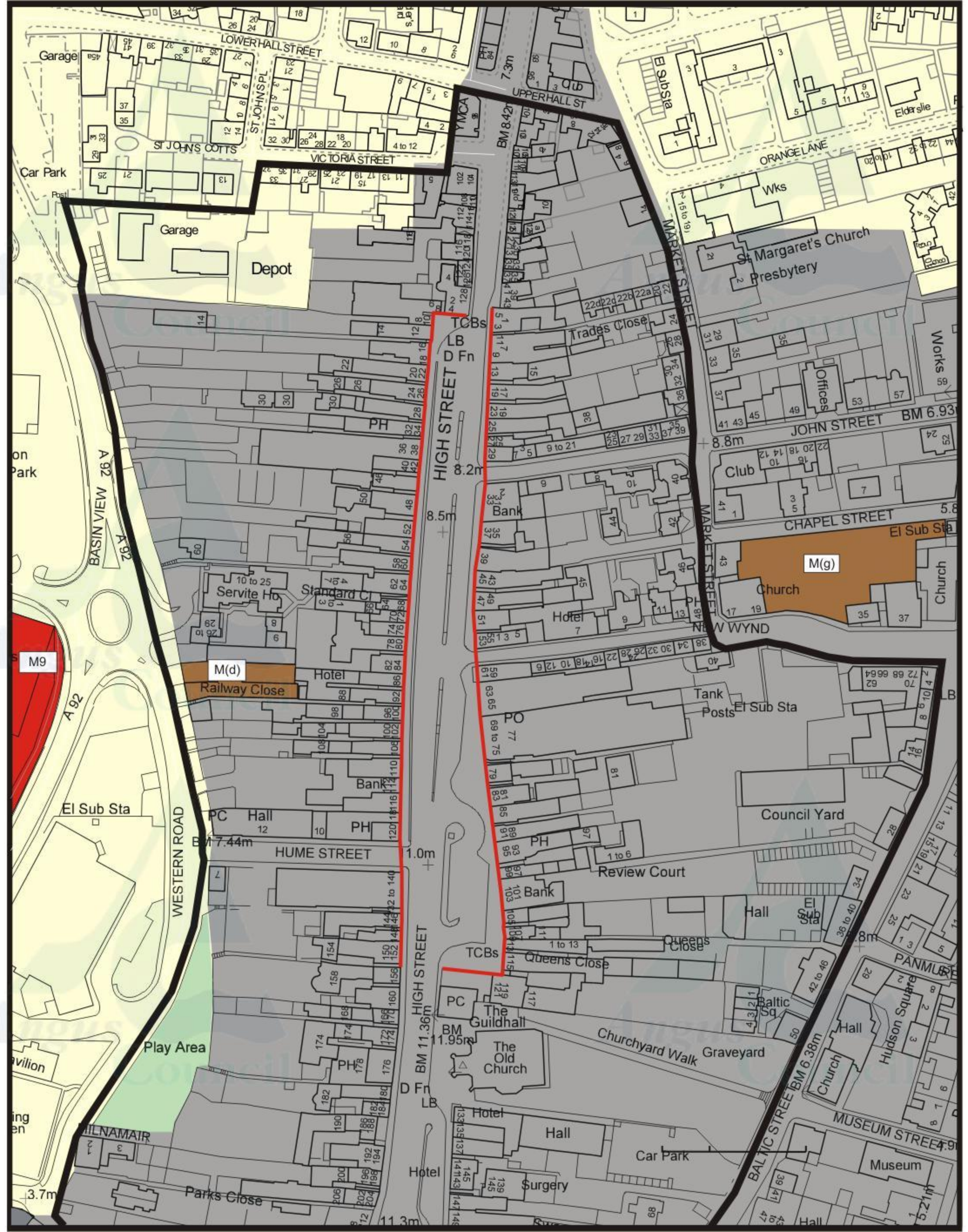


Montrose settlement statement		Topic chapter
	Development in existing built-up areas	Policy S1
<b>Housing</b>		
	Existing sites	M(d) & (g)
<b>Town Centres &amp; Retailing</b>		
	Town centre	Policy SC20, 22 & 23
	Core retail area	Policy SC21
<b>Environment</b>		
	Conservation area	Policies ER11-13,20
<b>Sport &amp; Recreation</b>		
	Open space protection	Policy SC29
<b>Transport &amp; Communication</b>		
	Railway Sidings & Goods Yard	M9



**Central Area Inset Map**



For reference purposes only. No further copies may be made. Based upon the Ordnance Survey mapping with the permission of the controller of HMSO (c) Crown Copyright. Unauthorised reproduction infringes Crown Copyright and may lead to prosecution or civil proceedings. Angus Council 10023404, 2005