











**LEGEND**




  
 EXISTING 30mph SPEED LIMIT TO REMAIN







  
 PROPOSED 40mph BUFFER SPEED LIMIT

© Crown Copyright and Database right 2015. All rights reserved. 100023404  
 © Crown copyright and database rights 2015 Ordnance Survey 100023404. Use of this data is subject to terms and conditions.

Rev.	Date	Description	Drawn	Checked	Approved	Drawing Size: A4	Plotting Scale: N.T.S.	Status:	 <b>Angus Council</b> COMMUNITIES DIRECTORATE (ROADS) Engineer-Head of Technical & Property	Drawing Title: <b>Angus Council (Speed Limits) Order XXXX</b>
						Drawn by: J.E.H.	Checked By:	Approved By:		Project Title: <b>Friockheim - 40mph Buffer Speed Limit Zone</b>
						Date:	Date:	Date:		Project No: 105012000
						Issue:	INFORMATION		Path & Filename: C:\Users\hawkej\Documents\ARCHIVE\2015_2016 Works\Friockheim Buffer 40 Zone (Committee	

Traffic Section  
 Roads Business Unit  
 County Buildings  
 Market Street  
 Forfar, DD8 3WR  
 Tel: 01307 461460  
 Fax: 01307 473388