

# **Boundary Commission for Scotland**

**2018 Review of UK Parliament Constituencies**

## **Summary of Initial Proposals**

**October 2016**

**Boundary Commission for Scotland  
Thistle House  
91 Haymarket Terrace  
Edinburgh EH12 5HD**

**Website: [www.bcomm-scotland.independent.gov.uk](http://www.bcomm-scotland.independent.gov.uk)  
Email: [bcs@scottishboundaries.gov.uk](mailto:bcs@scottishboundaries.gov.uk)  
Tel: 0131 244 2001  
Twitter: @BCommScot**

**Consultation Portal: [www.bcs2018.org.uk](http://www.bcs2018.org.uk)**

## Membership of the Commission

Chairman (ex-officio): Speaker of the House of Commons

Deputy Chairman: The Honourable Lord Matthews

Commissioners: Mrs Paula Sharp

Professor Ailsa Henderson

Assessors: Mr Tim Ellis, Registrar General, National Records of Scotland  
Ms Michaela Gordon, Ordnance Survey

Secretary to the Commission: Ms Isabel Drummond-Murray

## Contents

	Page number
Membership of the Commission	1
Proposed Constituencies ( <i>table 1</i> )	4
Map of our Initial Proposals - Scotland	5
Map of our Initial Proposals – Central Scotland	6
Introduction	7
The 2018 Review	7
Our Initial Proposals	7
Public consultation on our Initial Proposals	8
Further Stages	9
Appendix A: proposed constituencies	10
Aberdeen North	10
Aberdeen South	11
Airdrie South and Shotts	12
Angus Glens and Dundee East	13
Argyll, Bute and Lochaber	14
Ayr and Carrick	15
Banff and Buchan	16
Berwickshire, Roxburgh and Selkirk	17
Clackmannanshire and Stirling North	18
Clydesdale and Eskdale	19
Cumbernauld, Kilsyth and Monklands East	20
Cunninghame East	21
Cunninghame West	22
Dumfries and Galloway	23
Dundee	24
Dunfermline	25
East Kilbride, Strathaven and Lesmahagow	26
East Lothian	27
Edinburgh East	28
Edinburgh North and Leith	29
Edinburgh Pentland and Livingston	30
Edinburgh South West and Central	31
Edinburgh West	32
Falkirk	33
Glasgow Central	34
Glasgow East	35
Glasgow North	36
Glasgow South East	37
Glasgow South West	38
Glasgow West	39
Glenrothes and Kirkcaldy	40
Gordon and Deeside	41
Hamilton and Motherwell	42
Highland North	43
Inverclyde and Largs	44

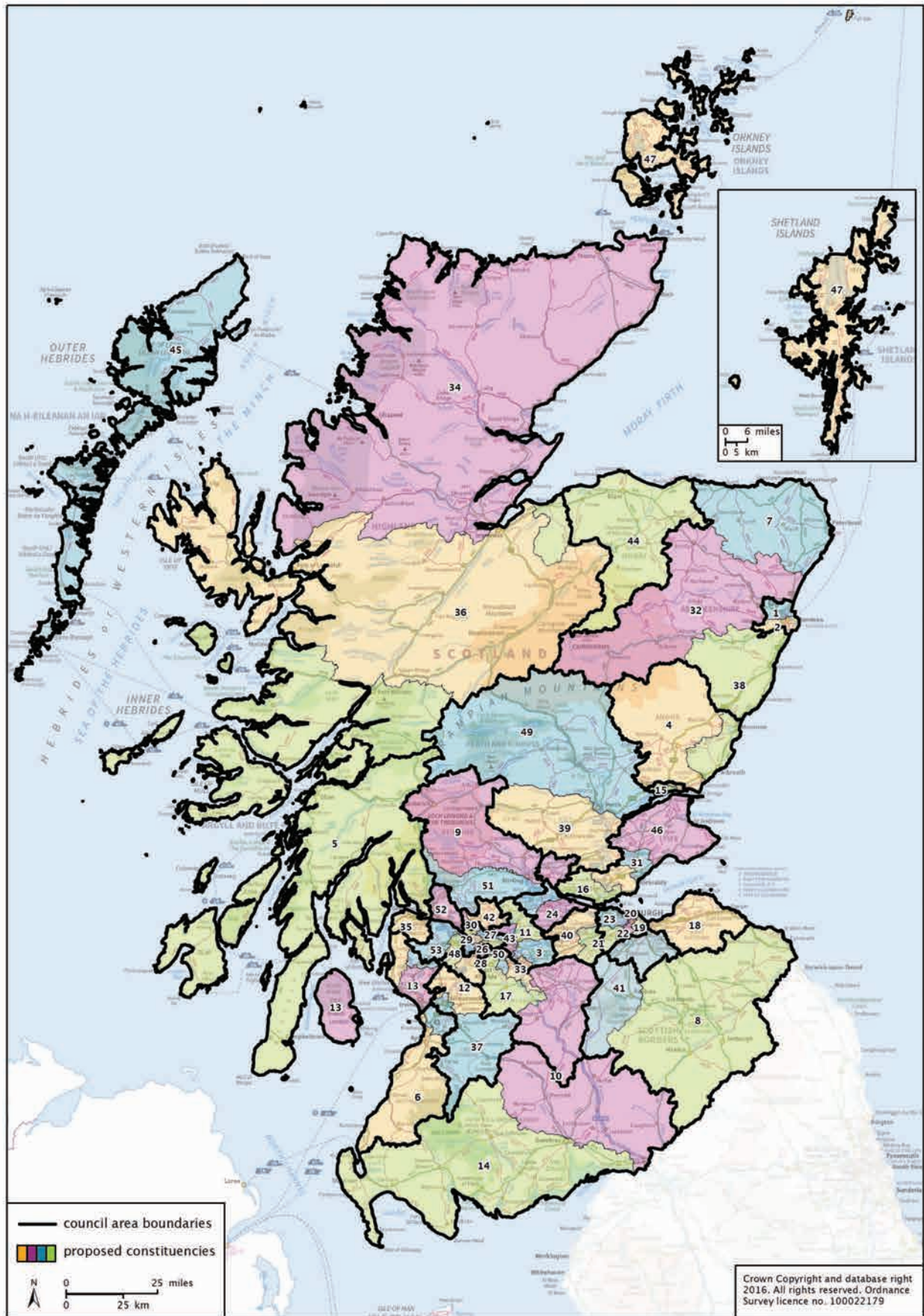
Inverness and Skye	45
Kilmarnock, Cumnock and Doon Valley	46
Kincardine and Angus East	47
Kinross-shire and Cowdenbeath	48
Linlithgow	49
Midlothian and Peebles	50
Milngavie and Kirkintilloch	51
Monklands West	52
Moray and Nairn	53
North East Fife	54
Paisley	55
Perthshire	56
Rutherglen and Hamilton West	57
Stirling South	58
West Dunbartonshire and Bearsden North	59
West Renfrewshire	60
Appendix B: proposed constituencies by council area ( <i>table 3</i> )	61



**Proposed constituencies (table 1)**

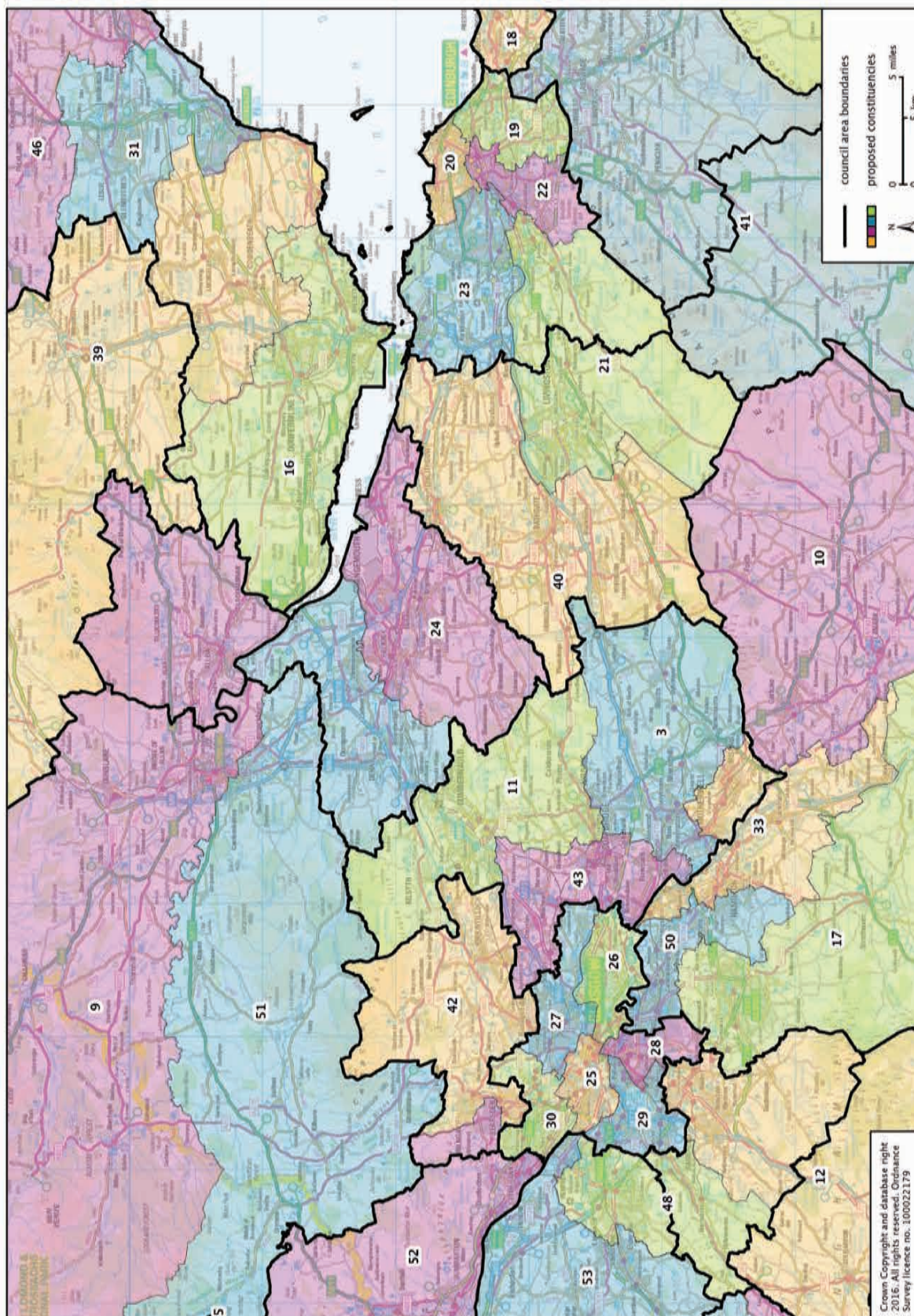
	constituency	electorate	area (sq. km)	designation
1	Aberdeen North	75,791	105	Burgh
2	Aberdeen South	74,444	101	Burgh
3	Airdrie South and Shotts	73,109	176	County
4	Angus Glens and Dundee East	78,156	1,861	County
5	Argyll, Bute and Lochaber	77,574	10,302	County
6	Ayr and Carrick	77,352	1,107	County
7	Banff and Buchan	76,878	1,760	County
8	Berwickshire, Roxburgh and Selkirk	74,428	3,999	County
9	Clackmannanshire and Stirling North	71,122	1,819	County
10	Clydesdale and Eskdale	75,090	3,765	County
11	Cumbernauld, Kilsyth and Monklands East	74,961	187	County
12	Cunninghame East	71,251	437	County
13	Cunninghame West	74,566	667	County
14	Dumfries and Galloway	78,093	4,126	County
15	Dundee	76,317	43	Burgh
16	Dunfermline	78,254	236	County
17	East Kilbride, Strathaven and Lesmahagow	76,833	403	County
18	East Lothian	76,153	701	County
19	Edinburgh East	74,009	40	Burgh
20	Edinburgh North and Leith	71,541	20	Burgh
21	Edinburgh Pentland and Livingston	78,164	226	County
22	Edinburgh South West and Central	77,029	37	Burgh
23	Edinburgh West	77,738	91	Burgh
24	Falkirk	73,839	181	County
25	Glasgow Central	75,718	21	Burgh
26	Glasgow East	75,433	33	Burgh
27	Glasgow North	71,443	38	Burgh
28	Glasgow South East	72,479	21	Burgh
29	Glasgow South West	73,477	32	Burgh
30	Glasgow West	77,803	30	Burgh
31	Glenrothes and Kirkcaldy	71,677	133	Burgh
32	Gordon and Deeside	74,069	3,412	County
33	Hamilton and Motherwell	78,281	126	Burgh
34	Highland North	73,147	12,985	County
35	Inverclyde and Largs	73,965	346	County
36	Inverness and Skye	78,220	9,995	County
37	Kilmarnock, Cumnock and Doon Valley	78,431	1,082	County
38	Kincardine and Angus East	76,784	1,527	County
39	Kinross-shire and Cowdenbeath	75,780	1,609	County
40	Linlithgow	78,026	289	County
41	Midlothian and Peebles	76,208	1,099	County
42	Milngavie and Kirkintilloch	71,594	156	County
43	Monklands West	74,263	83	Burgh
44	Moray and Nairn	78,477	2,612	County
45	<i>Na h-Eileanan an Iar</i>	20,887	3,269	County
46	North East Fife	76,900	834	County
47	<i>Orkney and Shetland</i>	33,229	2,743	County
48	Paisley	75,331	102	Burgh
49	Perthshire	72,831	3,981	County
50	Rutherglen and Hamilton West	76,341	57	Burgh
51	Stirling South	71,150	733	County
52	West Dunbartonshire and Bearsden North	77,258	201	County
53	West Renfrewshire	74,958	284	County

## Map of our Initial Proposals - Scotland





## Map of our Initial Proposals - Central Scotland



## Introduction

1. We are the Boundary Commission for Scotland, an independent, non-political body whose purpose is to make recommendations for Scottish Parliament boundaries and UK Parliament constituencies in Scotland.
2. We are tasked by the Parliamentary Constituencies Act 1986 (as amended) to undertake a review of UK Parliament constituencies in Scotland, and we must submit to the Secretary of State for Scotland a report containing our recommendations for 53 Scottish constituencies before 1 October 2018.
3. This booklet contains our Initial Proposals for these constituencies, information on how to participate in our public consultation from 20 October 2016 to 11 January 2017 and details of our Public Hearings to be held throughout Scotland between 24 November and 7 December 2016.

## The 2018 Review

4. The review which is being conducted simultaneously by the four UK Parliamentary Boundary Commissions, will result in a UK Parliament elected from 600 constituencies in place of the current 650, and in 53 constituencies in Scotland in place of the current 59.
  - The legislation defines 2 constituencies in Scotland: Na h-Eileanan an Iar constituency and Orkney and Shetland constituency.
  - The electorate of every other constituency in Scotland must be between 71,031 and 78,507 electors, i.e. within 5% of the UK-wide electoral quota of 74,769, unless its area exceeds 12,000 square kilometres.
  - No constituency may exceed 13,000 square kilometres.
5. In 2011 we commenced our Sixth Review of UK Parliament Constituencies. Parliament amended the legislation governing the review in January 2013, and as a result we stopped work on the Review and did not complete it.
6. We commenced the current review on 24 February 2016. We are now consulting the public on our Initial Proposals. Details of how to participate in the consultation are given below. We may produce Revised Proposals during 2017, and expect to make our final recommendations for constituencies in 2018.
7. For each constituency, we must recommend a name and its designation as a burgh constituency or a county constituency.
8. For further information on the policies and procedures we have adopted to underpin this review and the legal requirements for constituency design, please refer to our Policies and Procedures booklet, which is available on our website.

## Our Initial Proposals

9. We have developed our Initial Proposals using electorate data from 1 December 2015. The number of electors registered in each council electoral ward on that date can be found on our website.
10. Because of the constraints on constituency design it has not been possible to construct all constituencies from complete electoral wards. Where we have had to divide a ward between constituencies we have, in most instances, followed community council boundaries or other recognisable boundaries. There are 323 whole wards and 30 wards divided between constituencies in our proposals: 40 constituencies contain 1 or more part-wards.
11. 35 constituencies are each contained within a single council area. The remaining 18 comprise parts of 2 council areas.



12. Our Initial Proposals are summarised in Table 1. Maps of each constituency can be found in Appendix A. The proposed constituencies and their constituent wards in each council area are listed in Appendix B.

## Public consultation on our Initial Proposals

13. The public consultation on our Initial Proposals runs from 20 October 2016 until 11 January 2017. During the consultation period we display our proposals at Display Points, where members of the public can inspect them and find out how to participate in the consultation. There is one Display Point in each proposed constituency; details are available on our website. Display materials are also available to view on our website.
14. You can tell us what you think of our proposals by leaving a comment on our interactive consultation portal. You can view the boundaries of our Initial Proposals and search constituencies by postcode or council area. You can compare our Initial Proposals with the existing constituency boundaries, as well as other boundaries. Maps of each constituency and further information will also be available to download. The consultation portal can be viewed here: [www.bcs2018.org.uk](http://www.bcs2018.org.uk).
15. As part of the consultation process, we will hold Public Hearings in Ayr, Dundee, Edinburgh, Glasgow, and Inverness, between 24 November 2016 and 7 December 2016. Further information can be found in Table 2.

Location	Date	Local Authority focus
<b>Ayr</b>	1 Dec 2016	East Ayrshire East Renfrewshire Inverclyde North Ayrshire Renfrewshire South Ayrshire
<b>Dundee</b>	29 Nov 2016	Aberdeen City Aberdeenshire Angus Dundee City Fife Perth and Kinross
<b>Edinburgh</b>	7 Dec 2016	City of Edinburgh Clackmannanshire East Lothian Falkirk Midlothian Scottish Borders Stirling West Lothian
<b>Glasgow</b>	24 Nov 2016	Dumfries and Galloway East Dunbartonshire Glasgow City North Lanarkshire South Lanarkshire West Dunbartonshire
<b>Inverness</b>	5 Dec 2016	Argyll and Bute Highland Moray

*Table 2 – Public Hearings*

16. The venue and start time of each Public Hearing will be published on our website.

17. Each Public Hearing will be chaired by a Sheriff Principal appointed by us. At each hearing, we will explain our proposals and will allow comments from anyone with an interest.
18. The order of business for each Public Hearing will be determined at the start of proceedings. Those who wish to make a statement at a Public Hearing are invited to contact the Secretariat to the Commission in advance of the hearing by email: [bcs@scottishboundaries.gov.uk](mailto:bcs@scottishboundaries.gov.uk) or by telephone: 0131 244 2001.
19. While each Public Hearing will primarily focus on a particular geographical area, comments can be made on any aspect of our Initial Proposals at any of the Public Hearings.
20. Transcripts of the Public Hearings will be available to view on our website and consultation portal during the secondary consultation.
21. We welcome all comments on our proposals, whether in support or not, to help inform our deliberations. Comments can be made in the following ways:

<b>Consultation portal</b>	<a href="http://www.bcs2018.org.uk">www.bcs2018.org.uk</a>
<b>in writing to:</b>	Boundary Commission for Scotland Thistle House 91 Haymarket Terrace Edinburgh EH12 5HD
<b>by email to:</b>	<a href="mailto:comments@scottishboundaries.gov.uk">comments@scottishboundaries.gov.uk</a>
<b>in person:</b>	<u>At our Public Hearings in November and December 2016.</u>

22. Where comments contain objections to our proposals, it would be helpful if they were accompanied by an alternative proposal that takes account of statutory requirements and considers the consequences on the wider area. In any event, comments will be weighted by the quality of argument and the evidence provided. We do not accept comments via social media.

## Further Stages

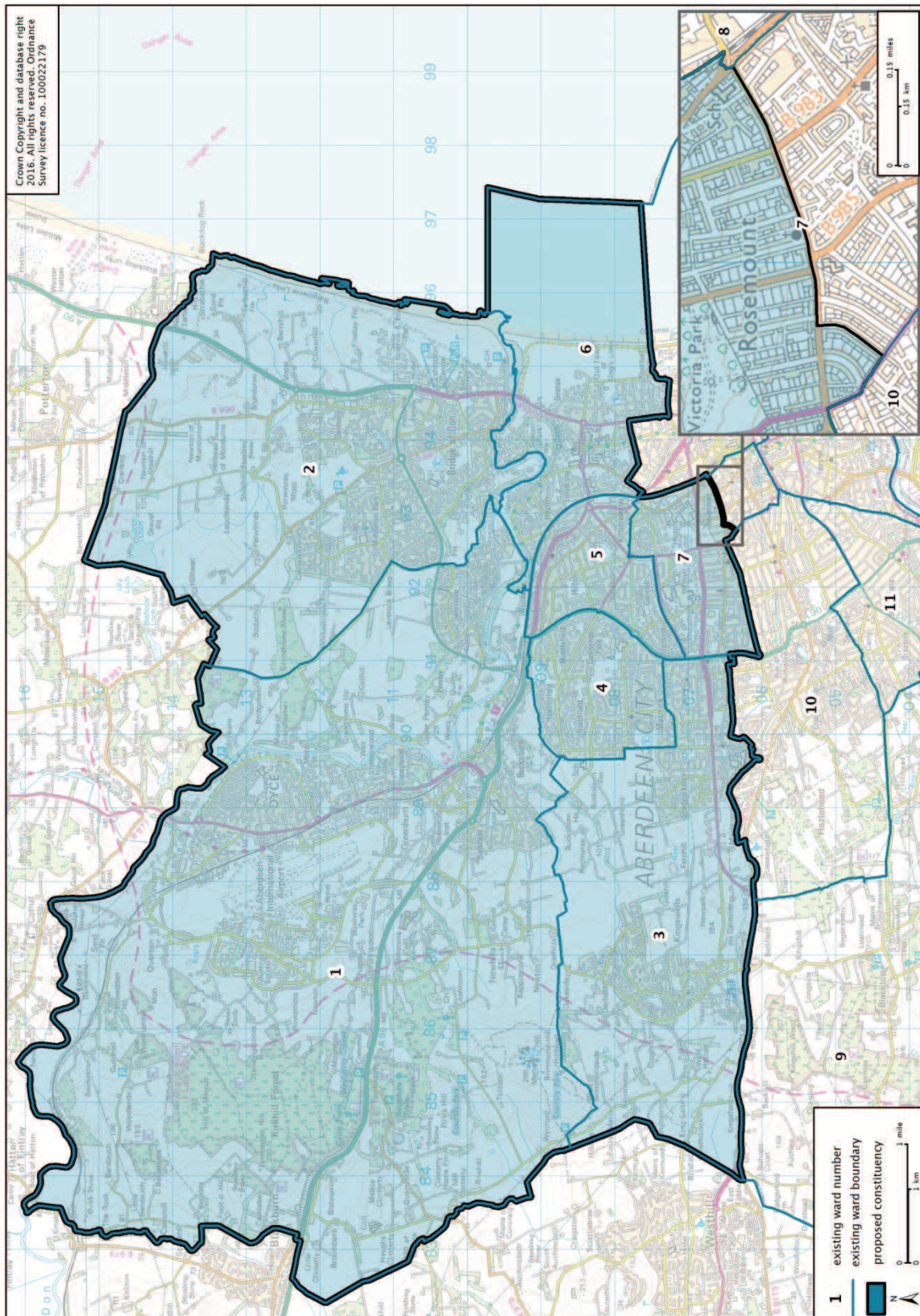
23. After the consultation period on our Initial Proposals, we will publish all comments received, and the transcripts of the Public Hearings, on our website. We will then hold a further 4 week secondary consultation period, when you will be able to submit comments to us on any of that material. All comments will be redacted prior to publication in accordance with our privacy policy.
24. After the secondary consultation period, we will consider all the evidence we have received. If we decide to alter our Initial Proposals, we will publish the resulting Revised Proposals for an 8 week public consultation period during 2017.
25. After the consultation period on our Revised Proposals, we will develop our Final Recommendations which we will submit in our report to the Secretary of State.

## Appendix A: proposed constituencies

### Aberdeen North burgh constituency

75,791 electors

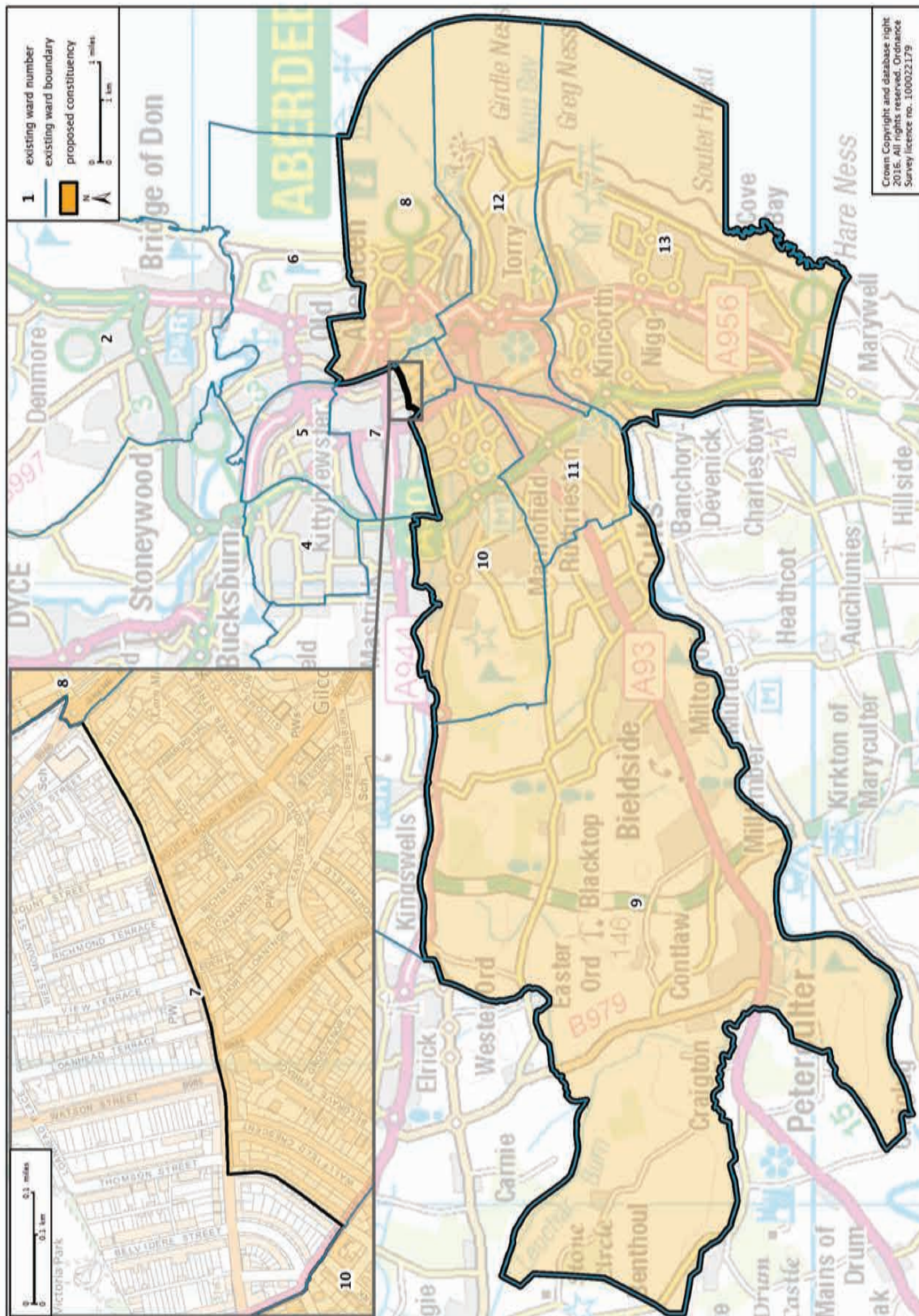
The proposed constituency boundary follows ward boundaries within Aberdeen City council area with one exception: ward 7 (Midstocket / Rosemount), where the boundary follows the existing UK Parliament constituency boundary.





### Aberdeen South burgh constituency 74,444 electors

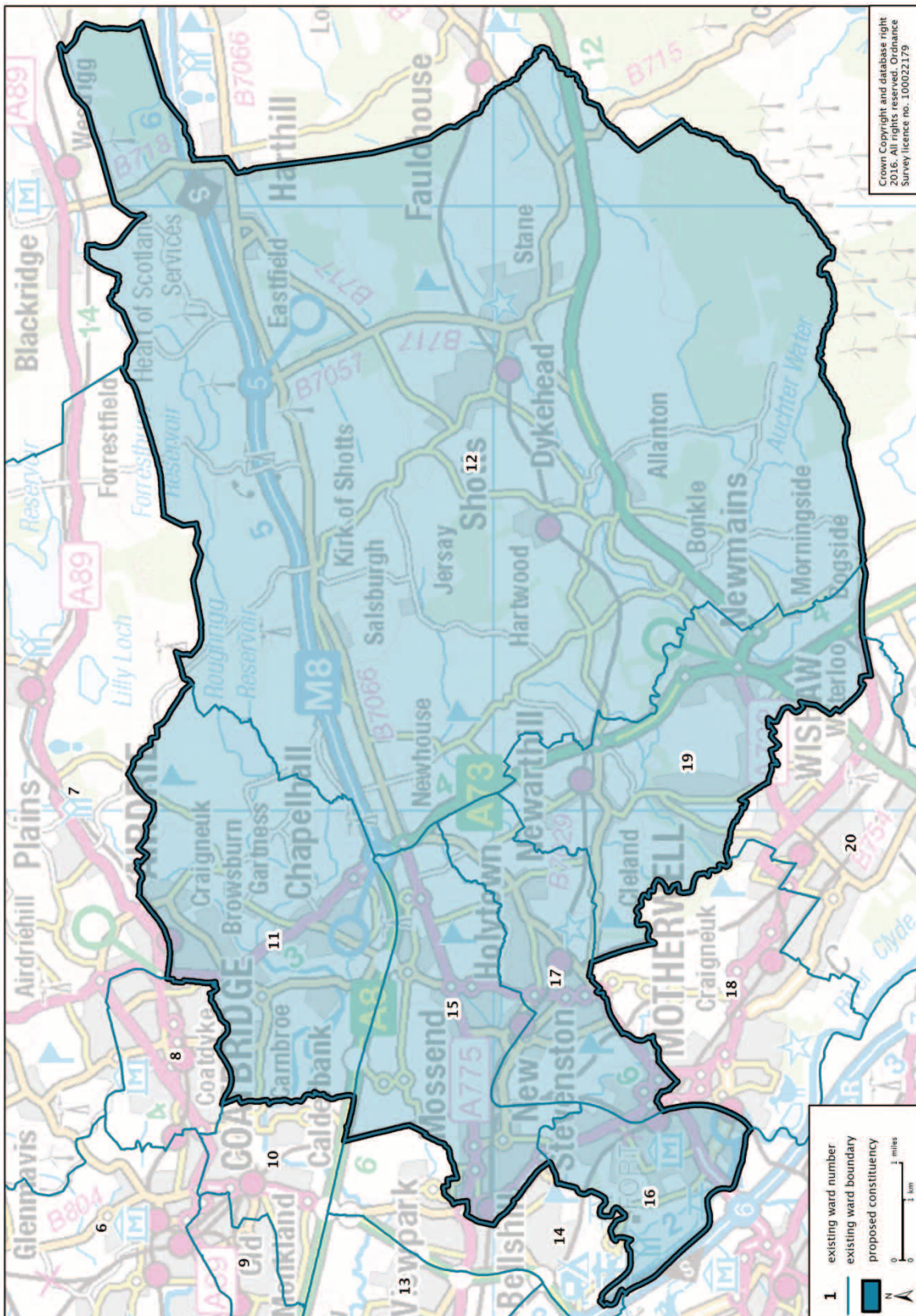
The proposed constituency boundary follows ward boundaries within Aberdeen City council area with one exception: ward 7 (Midstocket / Rosemount), where the boundary follows the existing UK Parliament constituency boundary.





### Airdrie South and Shotts county constituency 73,109 electors

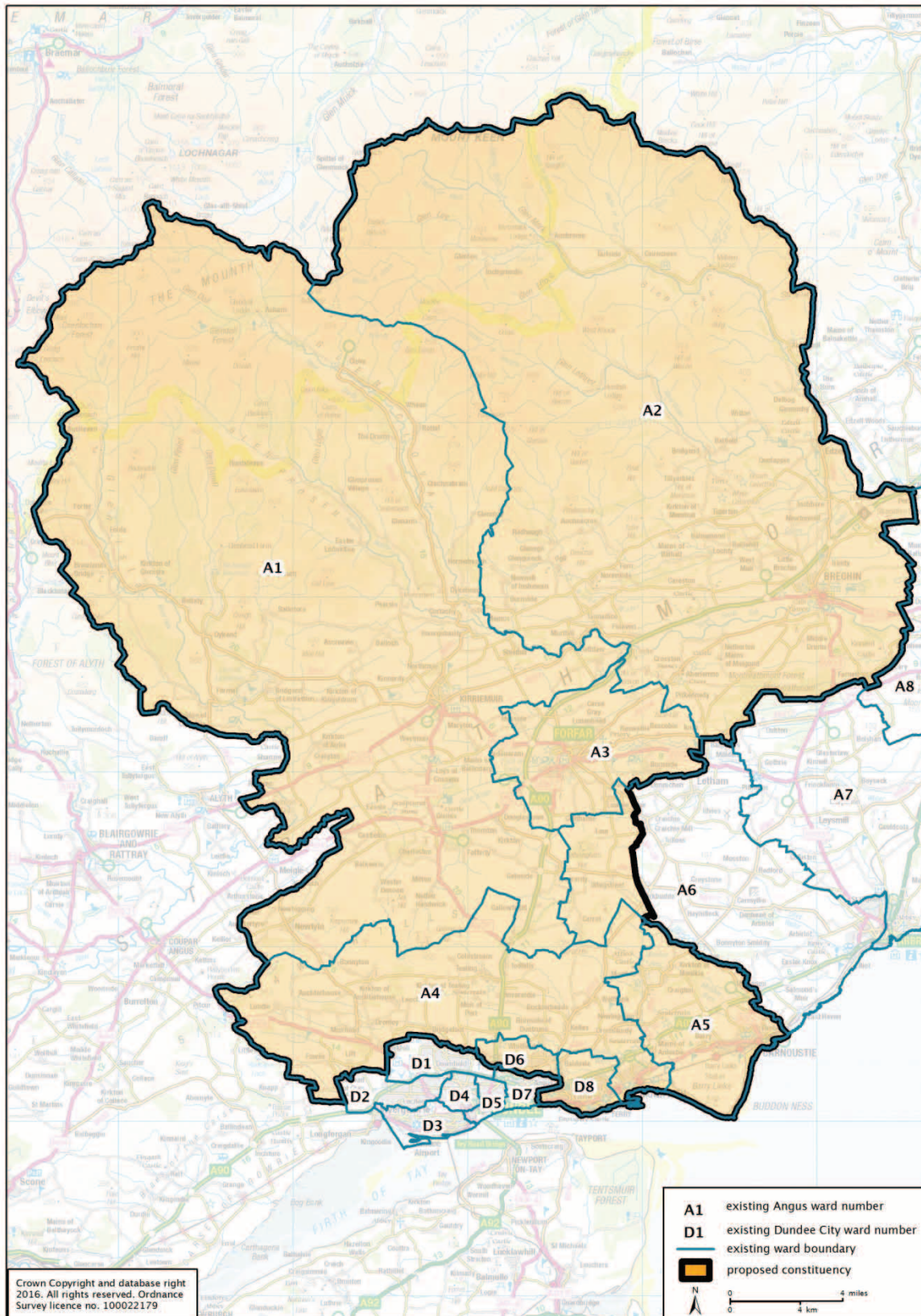
The proposed constituency boundary follows ward boundaries in North Lanarkshire council area.





### Angus Glens and Dundee East county constituency 78,156 electors

The proposed constituency boundary follows ward boundaries in Angus and Dundee City council areas with one exception: ward 6 (Arbroath West and Letham) of Angus council area, where the boundary follows a community council area boundary.





### Argyll, Bute and Lochaber county constituency 77,574 electors

The proposed constituency boundary follows ward boundaries in Argyll and Bute and Highland council areas with one exception: Highland ward 12 (Caol and Mallaig), where the boundary generally follows community council area boundaries and the Caledonian Canal.



## Ayr and Carrick county constituency 77,352 electors

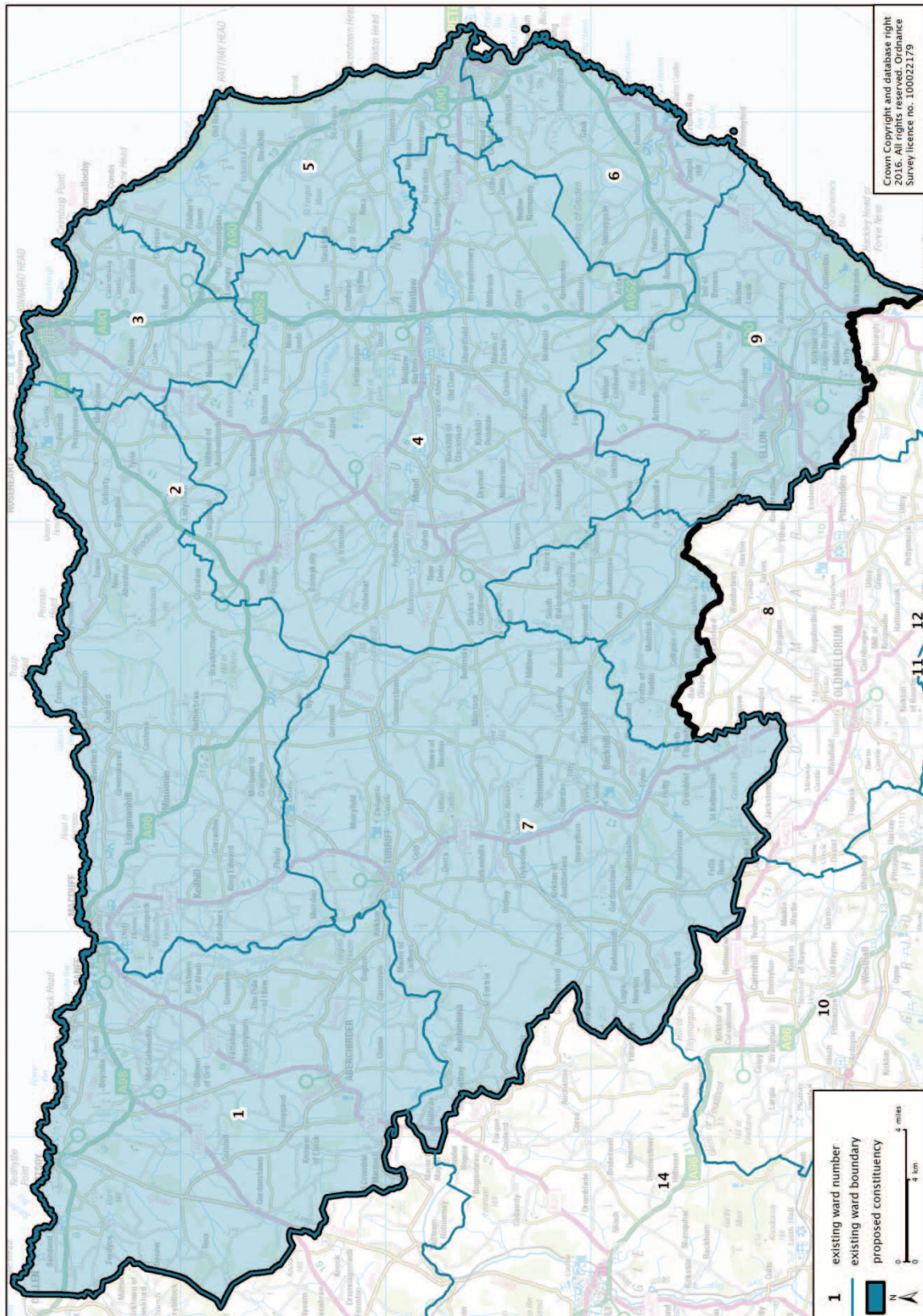
The proposed constituency boundary follows ward boundaries in South Ayrshire council area.





### Banff and Buchan county constituency 76,878 electors

The proposed constituency boundary follows ward boundaries in Aberdeenshire council area with two exceptions: ward 8 (Mid Formartine), where the boundary follows the existing UK Parliament constituency boundary and ward 9 (Ellon and District) where the boundary follows a community council area boundary.



### Berwickshire, Roxburgh and Selkirk county constituency 74,428 electors

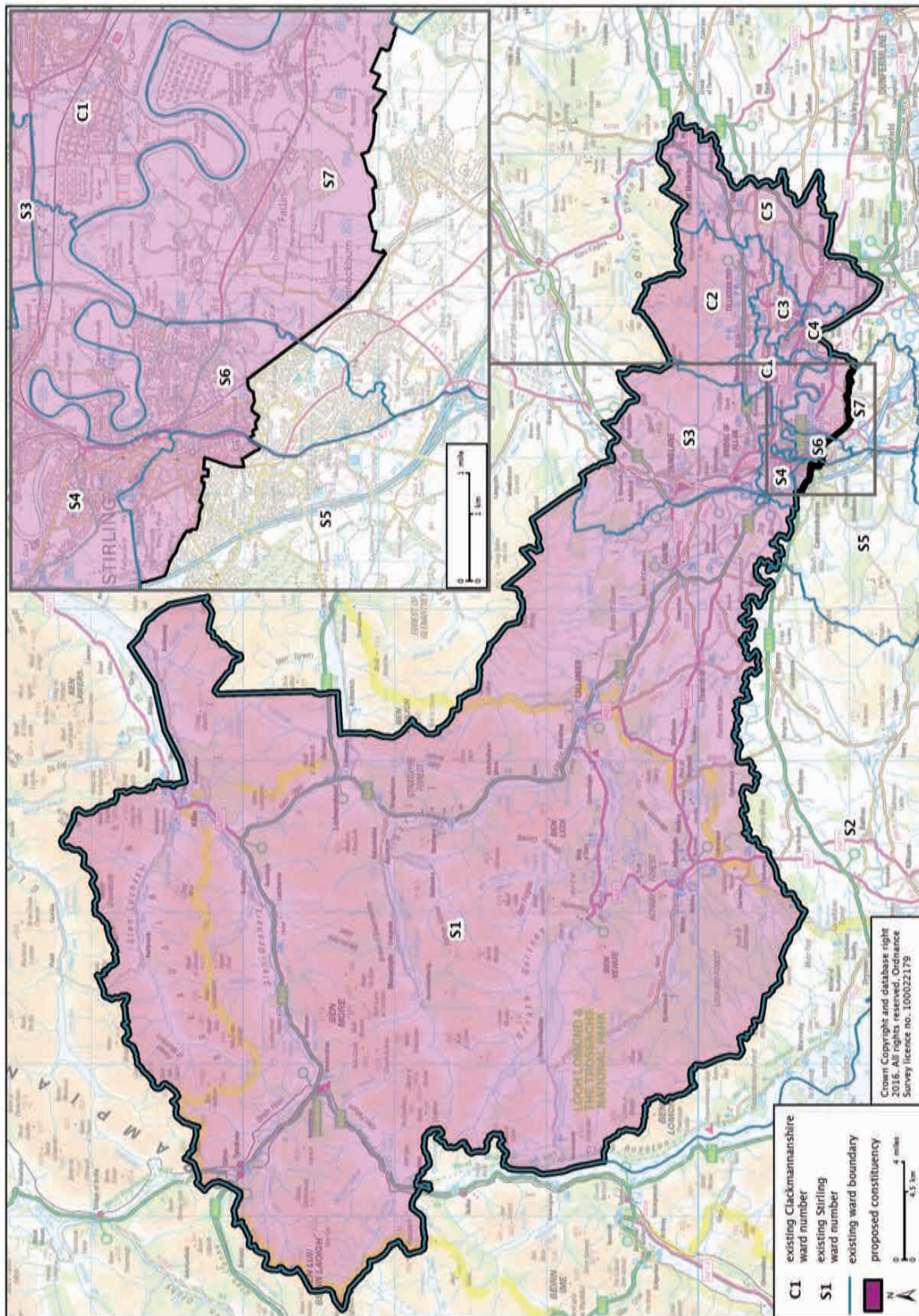
The proposed constituency boundary follows ward boundaries in Scottish Borders council area with one exception: ward 2 (Tweeddale East), where the boundary follows community council area boundaries.





### Clackmannanshire and Stirling North county constituency 71,122 electors

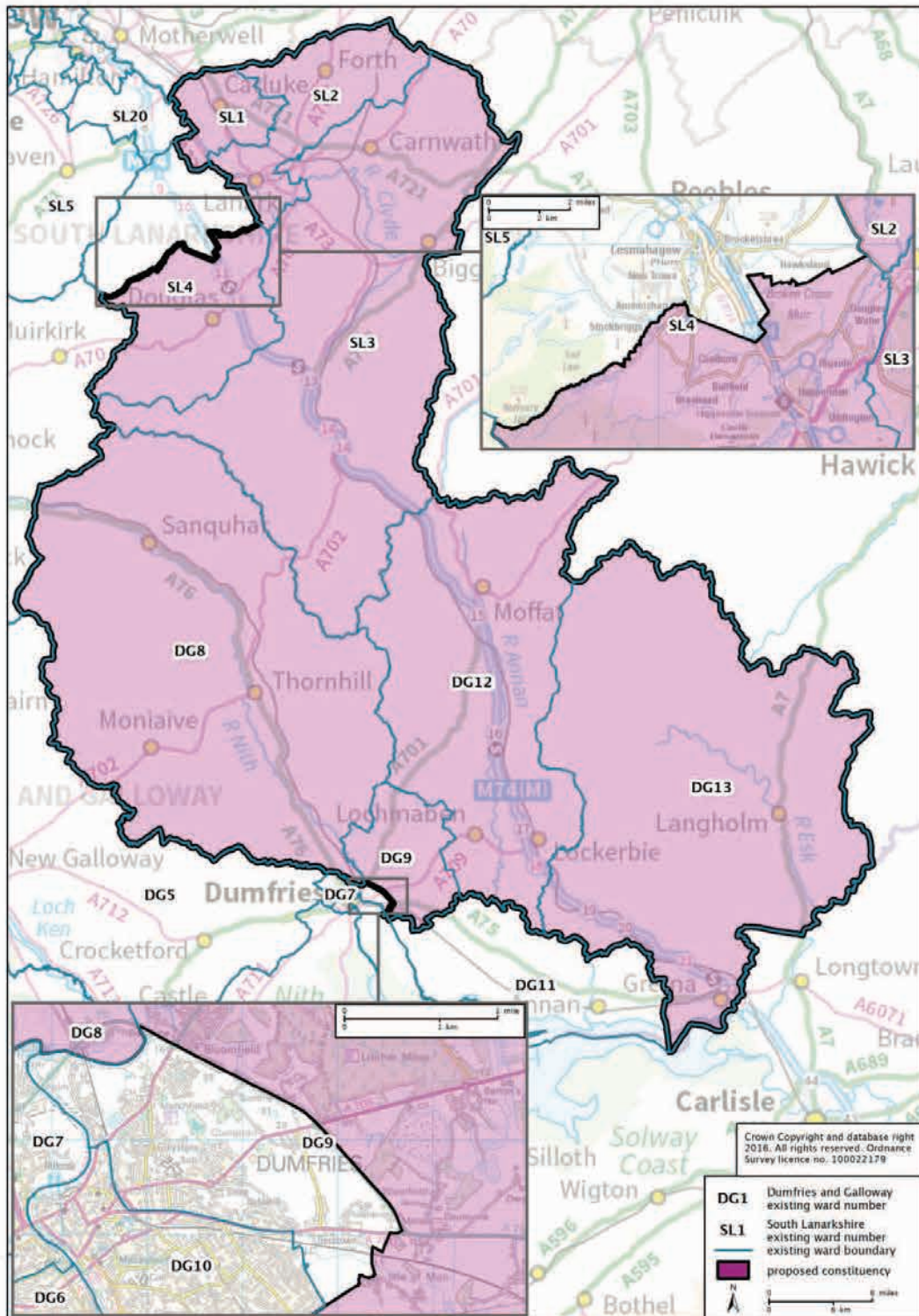
The proposed constituency boundary follows ward boundaries in Clackmannanshire and Stirling council areas with three exceptions, Stirling ward 5 (Stirling West), ward 6 (Stirling East) and ward 7 (Bannockburn) where the boundary generally follows community council area boundaries.





### Clydesdale and Eskdale county constituency 75,090 electors

The proposed constituency boundary follows ward boundaries in Dumfries and Galloway and South Lanarkshire council areas with two exceptions: ward 9 (Lochar) of Dumfries and Galloway council area, where the boundary follows a community council boundary and ward 4 (Clydesdale South) of South Lanarkshire council area, where the boundary follows the existing UK Parliament constituency boundary.

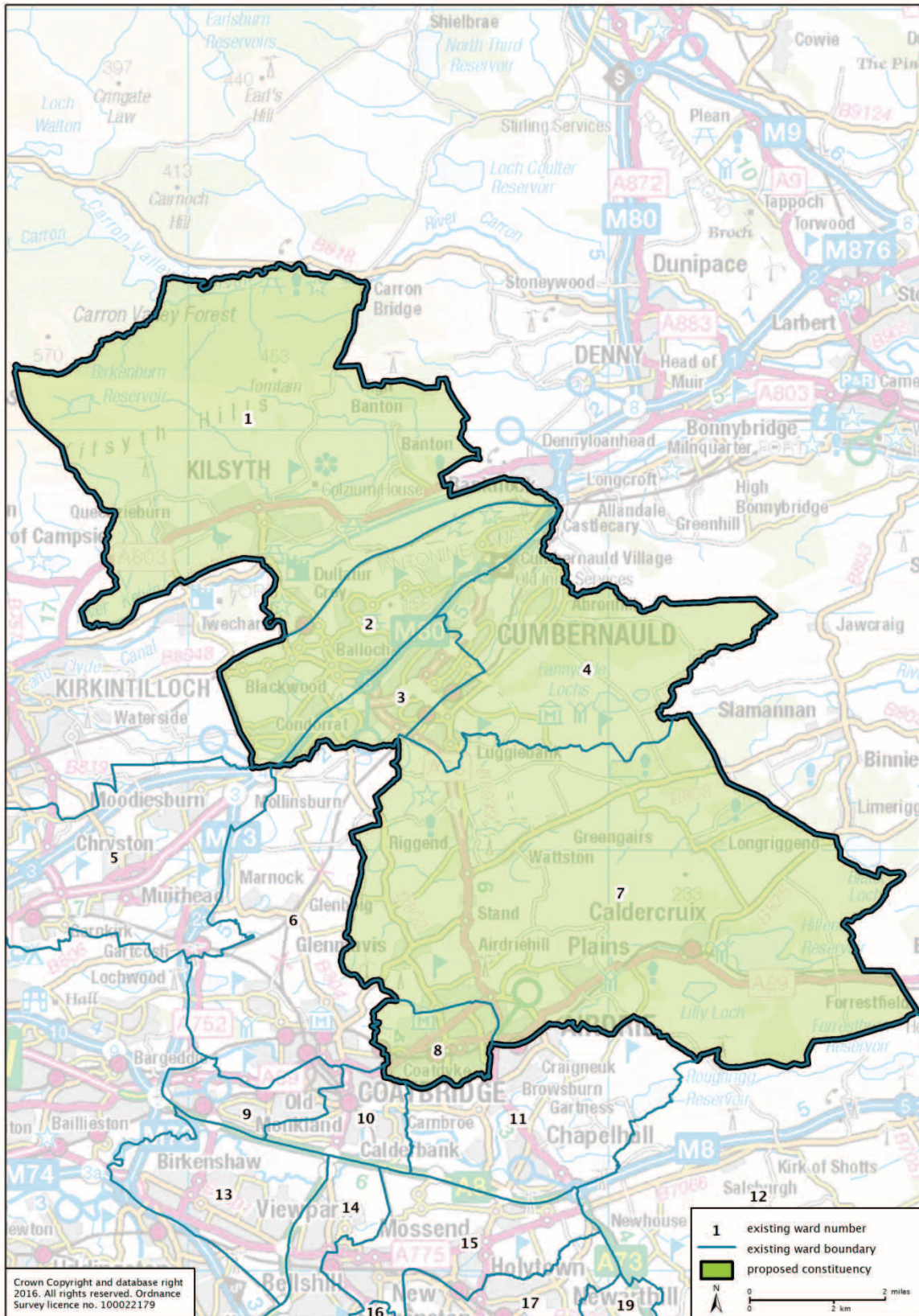




### Cumbernauld, Kilsyth and Monklands East county constituency

74,961 electors

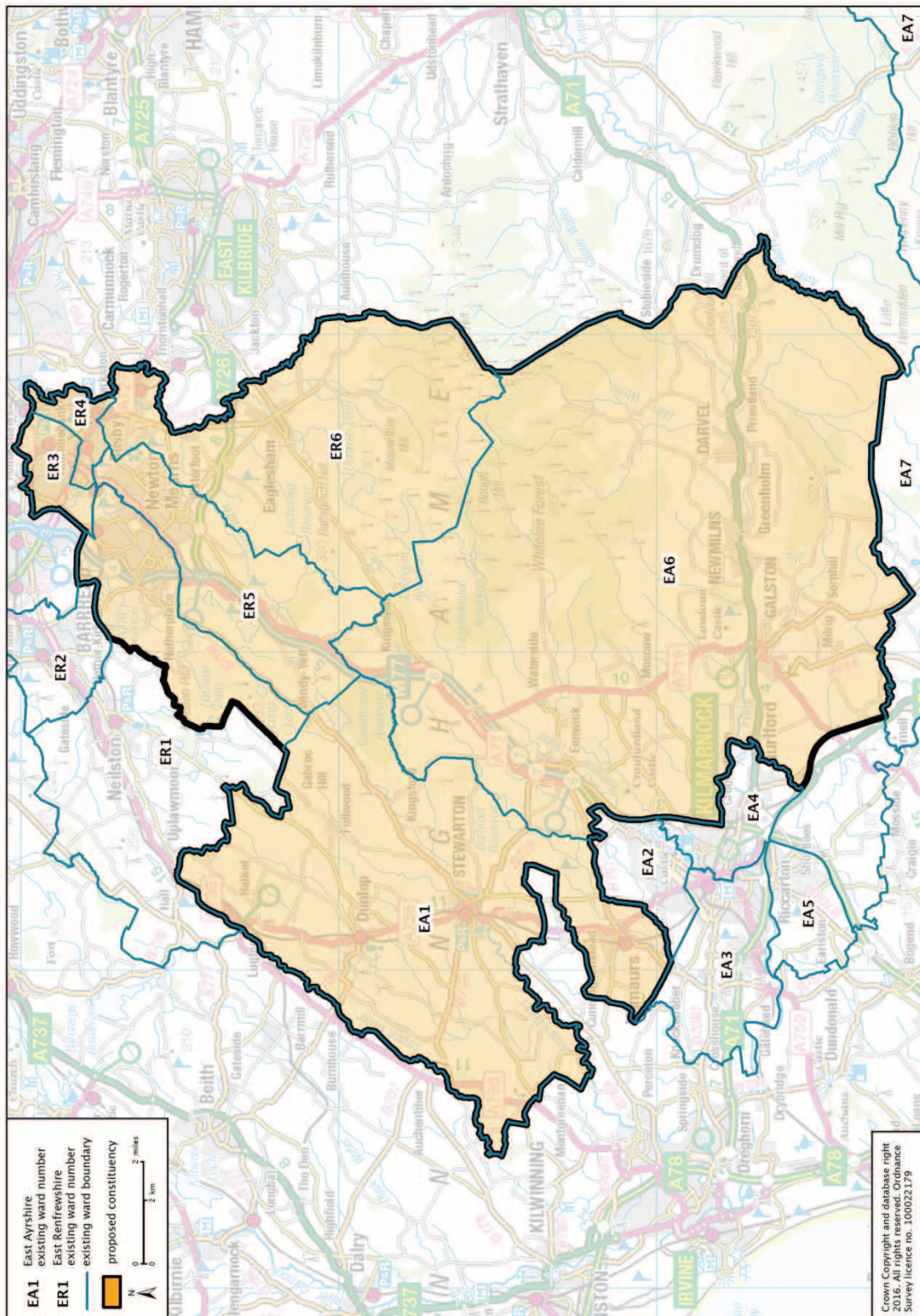
The proposed constituency boundary follows ward boundaries in North Lanarkshire council area.





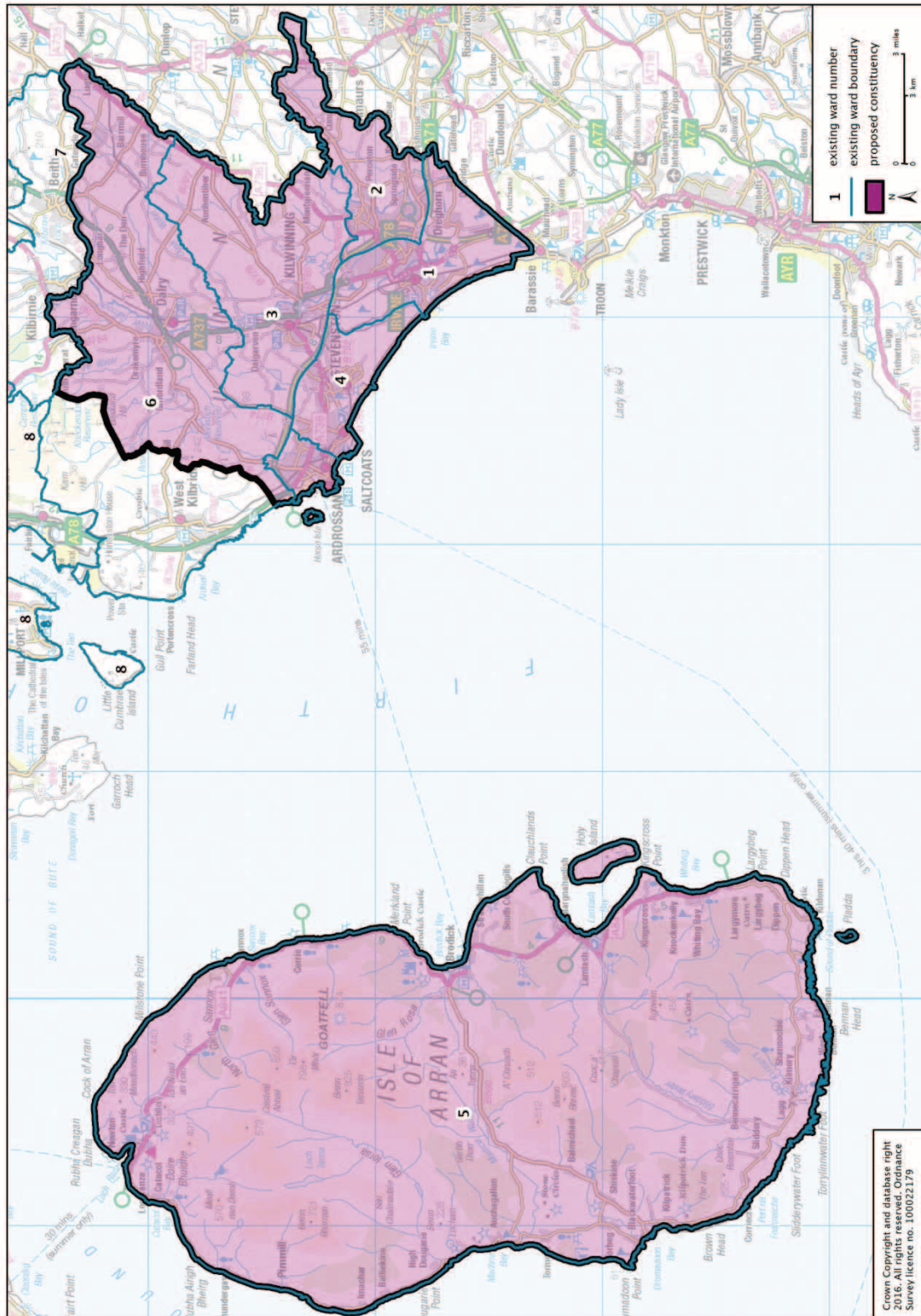
### Cunninghame East county constituency 71,251 electors

The proposed constituency boundary follows ward boundaries in East Ayrshire and East Renfrewshire council areas with two exceptions: ward 1 (Neilston, Uplawmoor and Newton Mearns North) of East Renfrewshire council area where the boundary follows a community council area boundary and ward 6 (Irvine Valley) of East Ayrshire council area where the boundary follows a railway line.



### Cunninghame West county constituency 74,566 electors

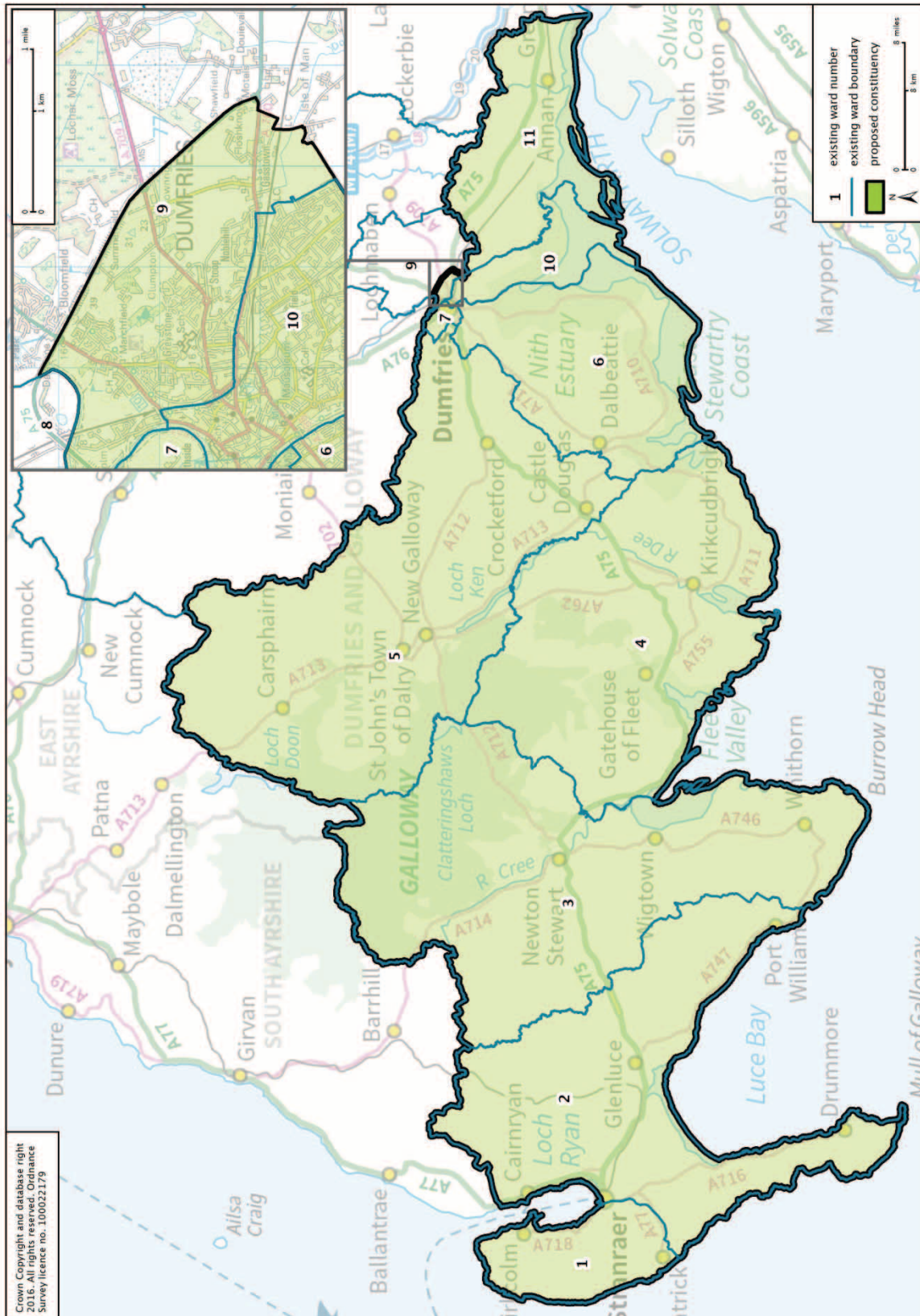
The proposed constituency boundary follows ward boundaries in North Ayrshire council area with one exception: ward 6 (Dalry and West Kilbride), where the boundary follows a community council area boundary.





### Dumfries and Galloway county constituency 78,093 electors

The proposed constituency follows follows ward boundaries in Dumfries and Galloway council area with one exception: ward 9 (Lochar), where the boundary follows a community council area boundary.

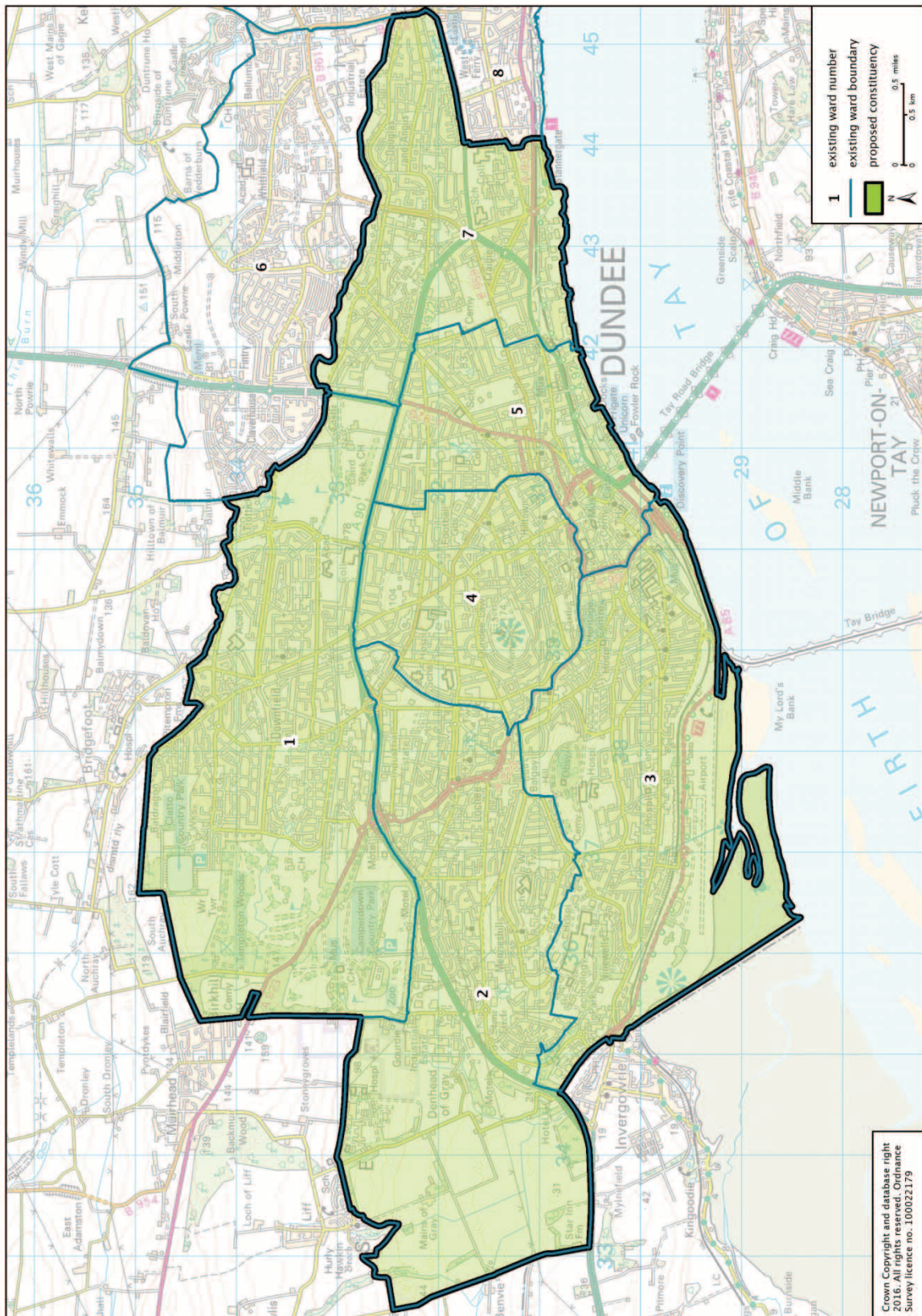




## Dundee burgh constituency

76,317 electors

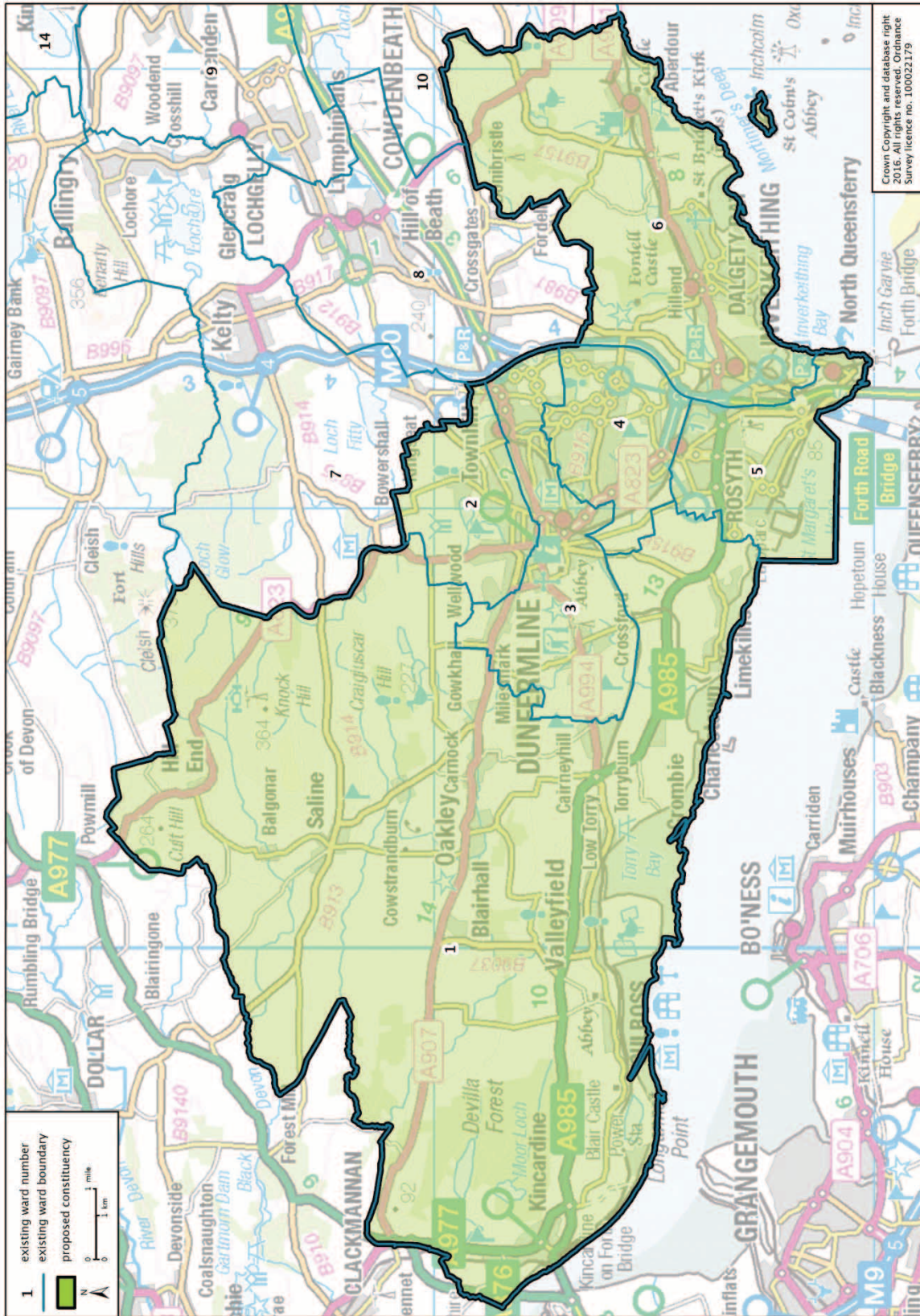
The proposed constituency boundary follows ward boundaries in Dundee City council area.





### Dunfermline county constituency 78,254 electors

The proposed constituency boundary follows ward boundaries in Fife council area.

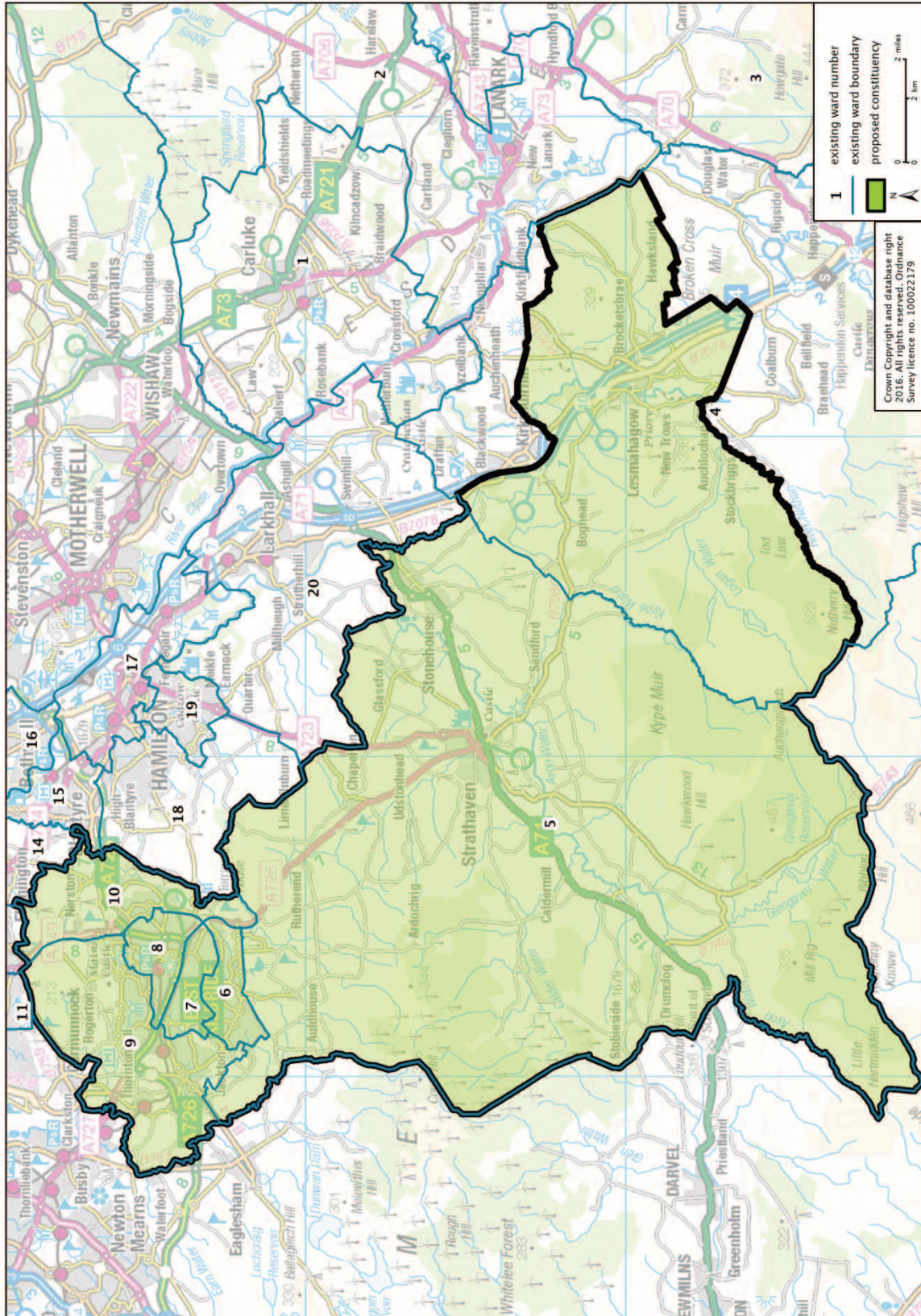




### East Kilbride, Strathaven and Lesmahagow county constituency

76,833 electors

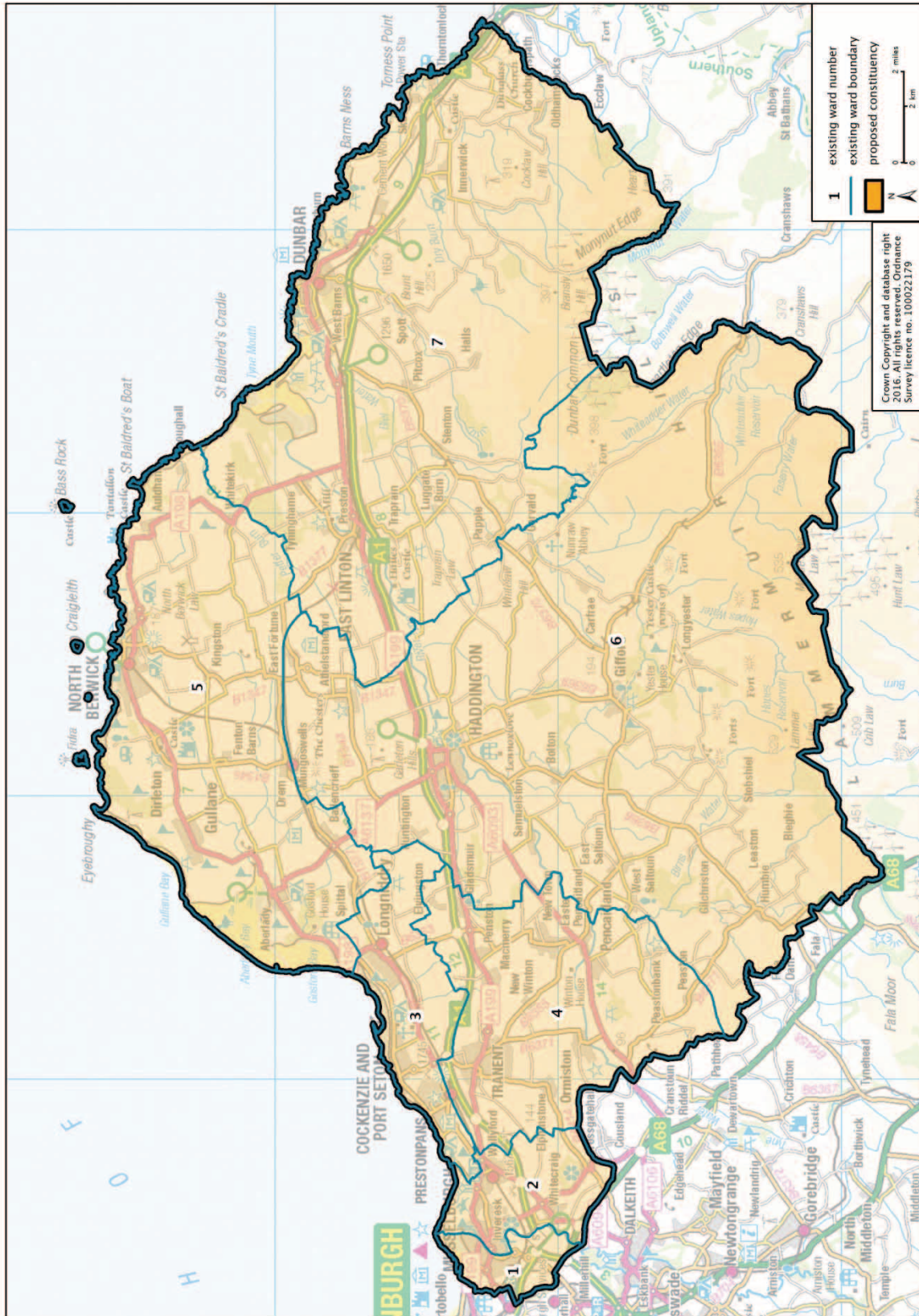
The proposed constituency boundary follows ward boundaries in South Lanarkshire council areas with one exception: ward 4 (Clydesdale South), where the boundary follows the existing UK Parliament constituency boundary and the M74 motorway.





### East Lothian county constituency 76,153 electors

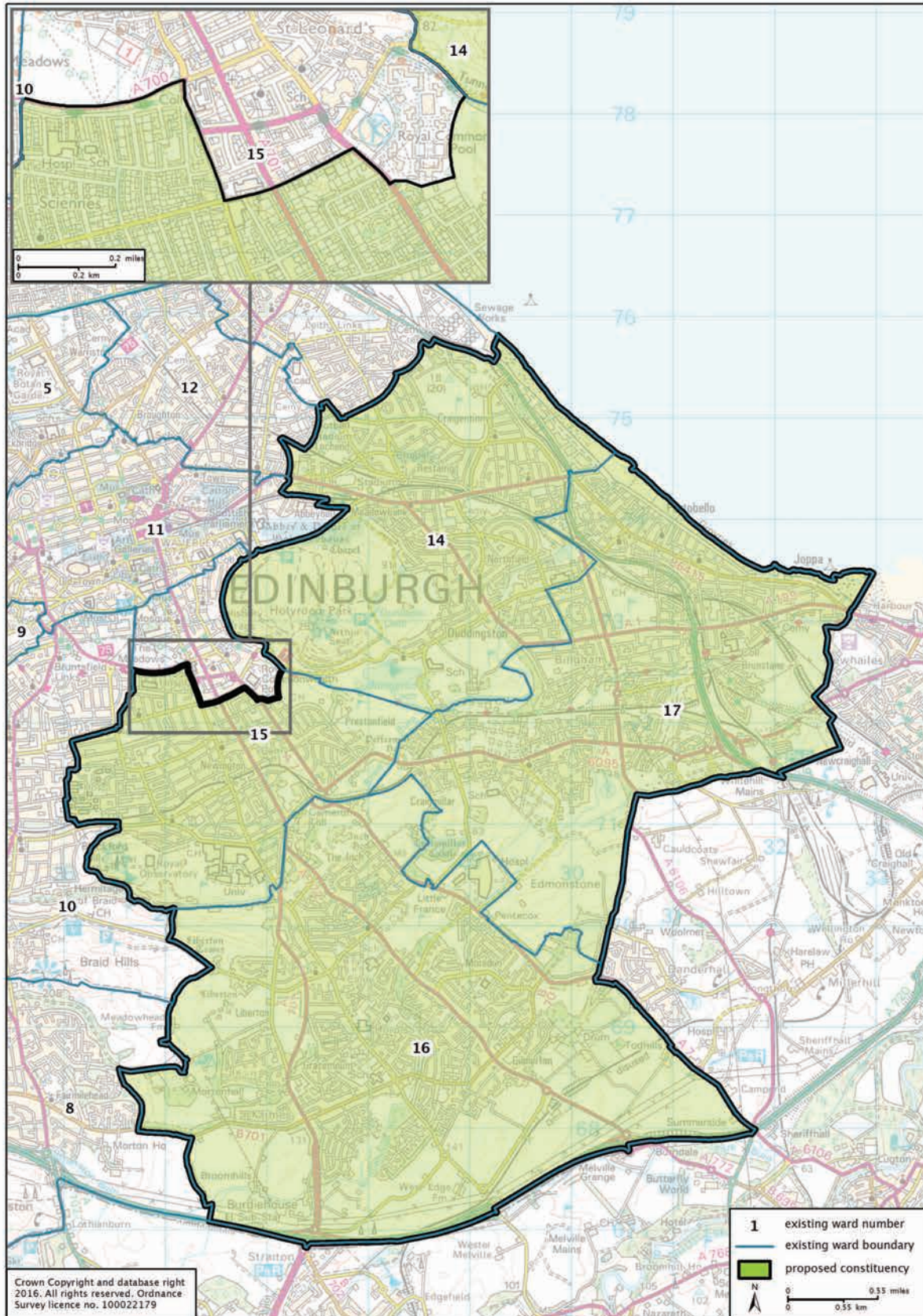
The proposed constituency comprises all of East Lothian council area.





### Edinburgh East burgh constituency 74,009 electors

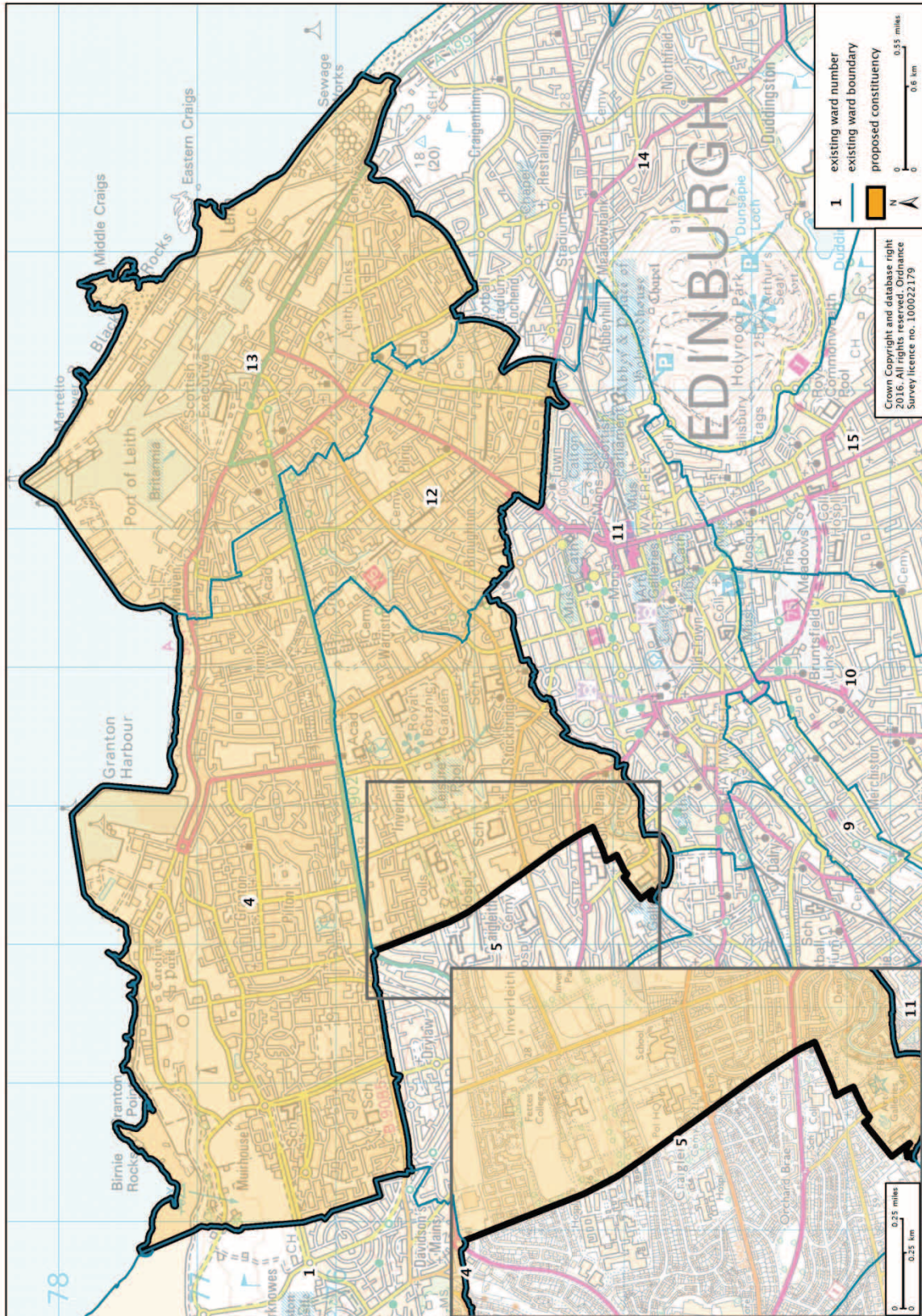
The proposed constituency boundary follows ward boundaries in City of Edinburgh council area with one exception: ward 15 (Southside/ Newington), where the boundary follows a community council area boundary.





## Edinburgh North and Leith burgh constituency 71,541 electors

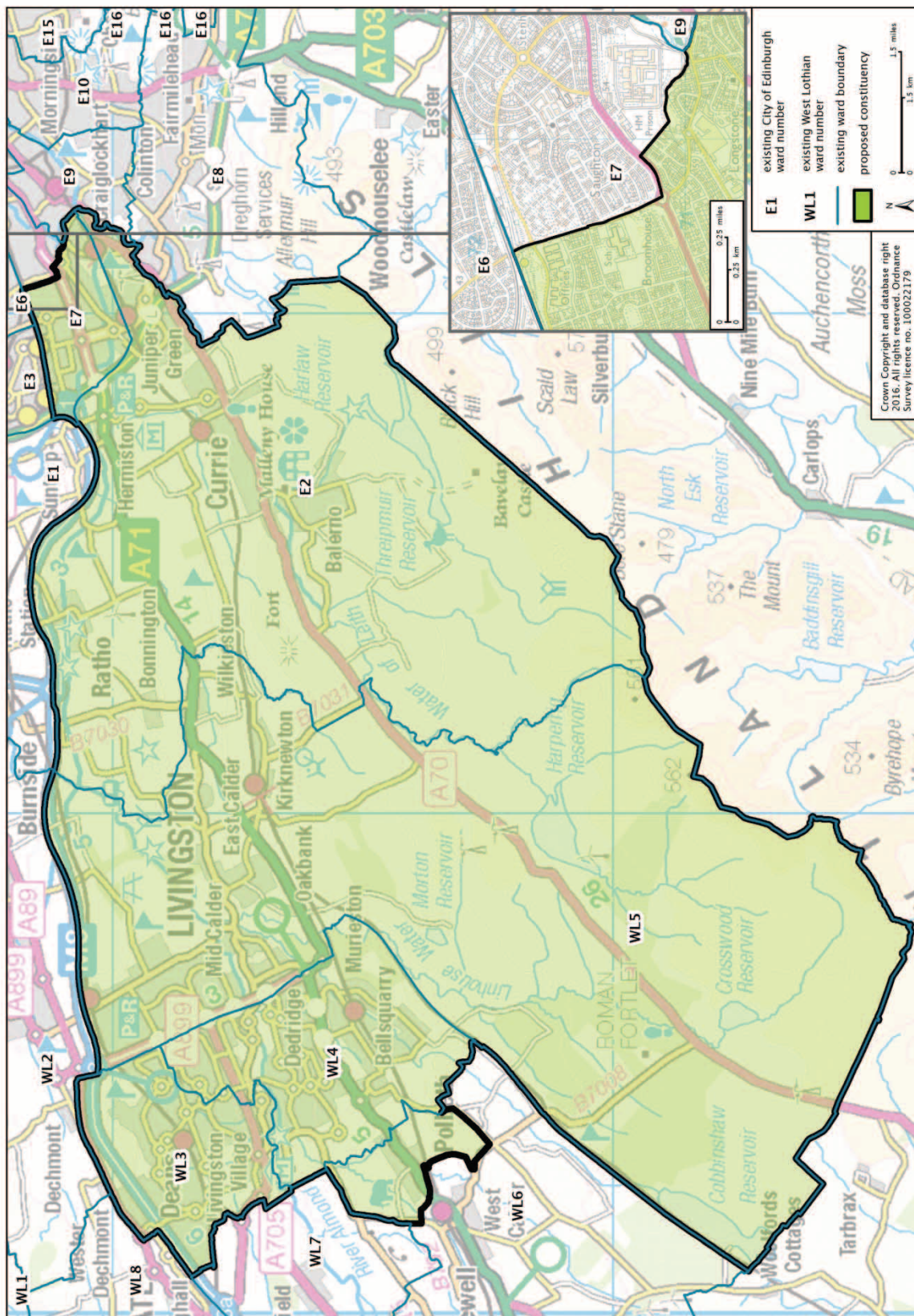
The proposed constituency boundary follows ward boundaries in City of Edinburgh council area with one exception: ward 5 (Inverleith), where the boundary follows a community council area boundary and the rear fences of properties.





### Edinburgh Pentland and Livingston county constituency 78,164 electors

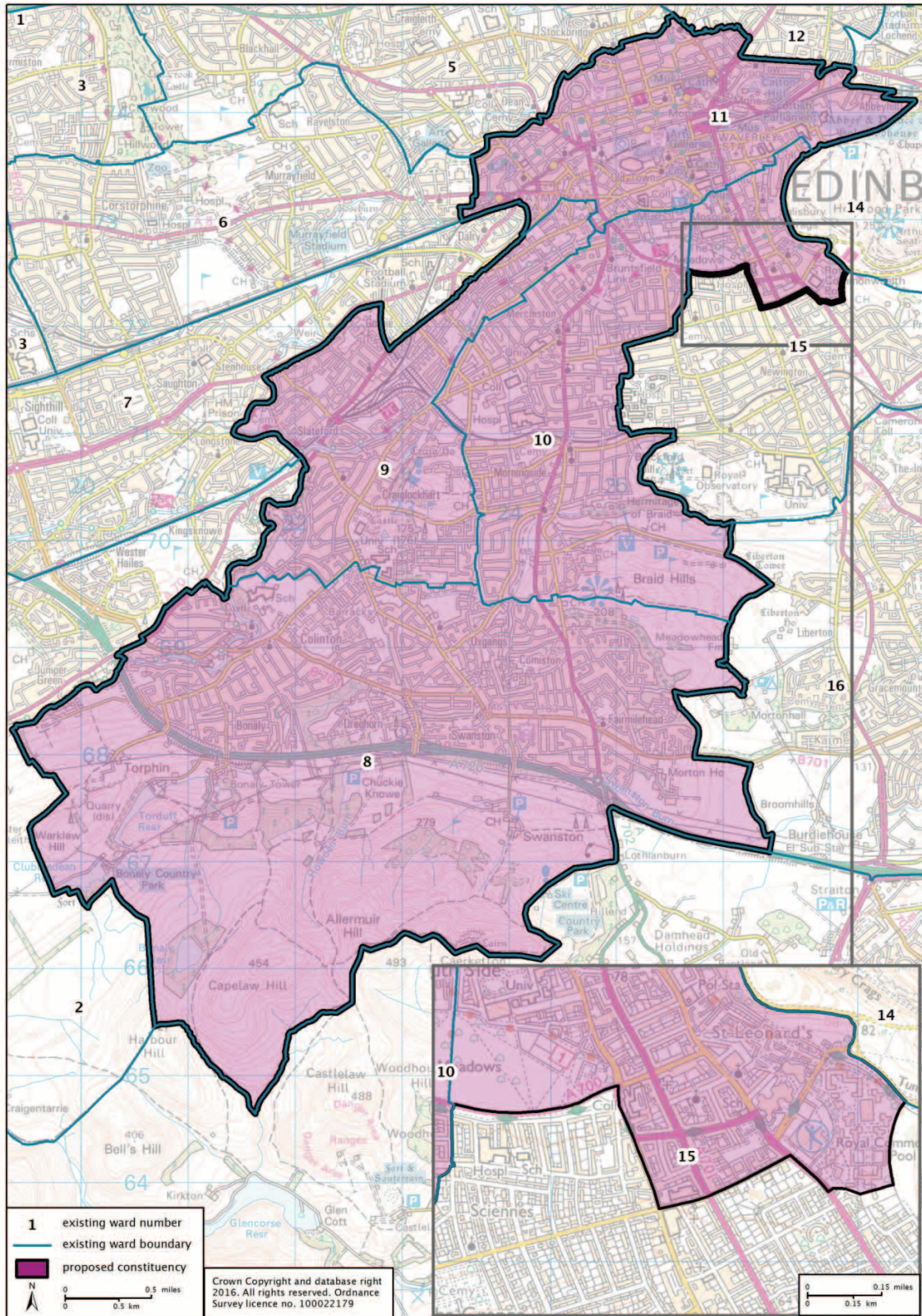
The proposed constituency boundary follows ward boundaries in City of Edinburgh and West Lothian council areas with two exceptions: City of Edinburgh ward 7 (Sighthill / Gorgie) and West Lothian ward 6 (Fauldhouse and Breich Valley), where the boundary follows community council area boundaries.





### Edinburgh South West and Central burgh constituency 77,029 electors

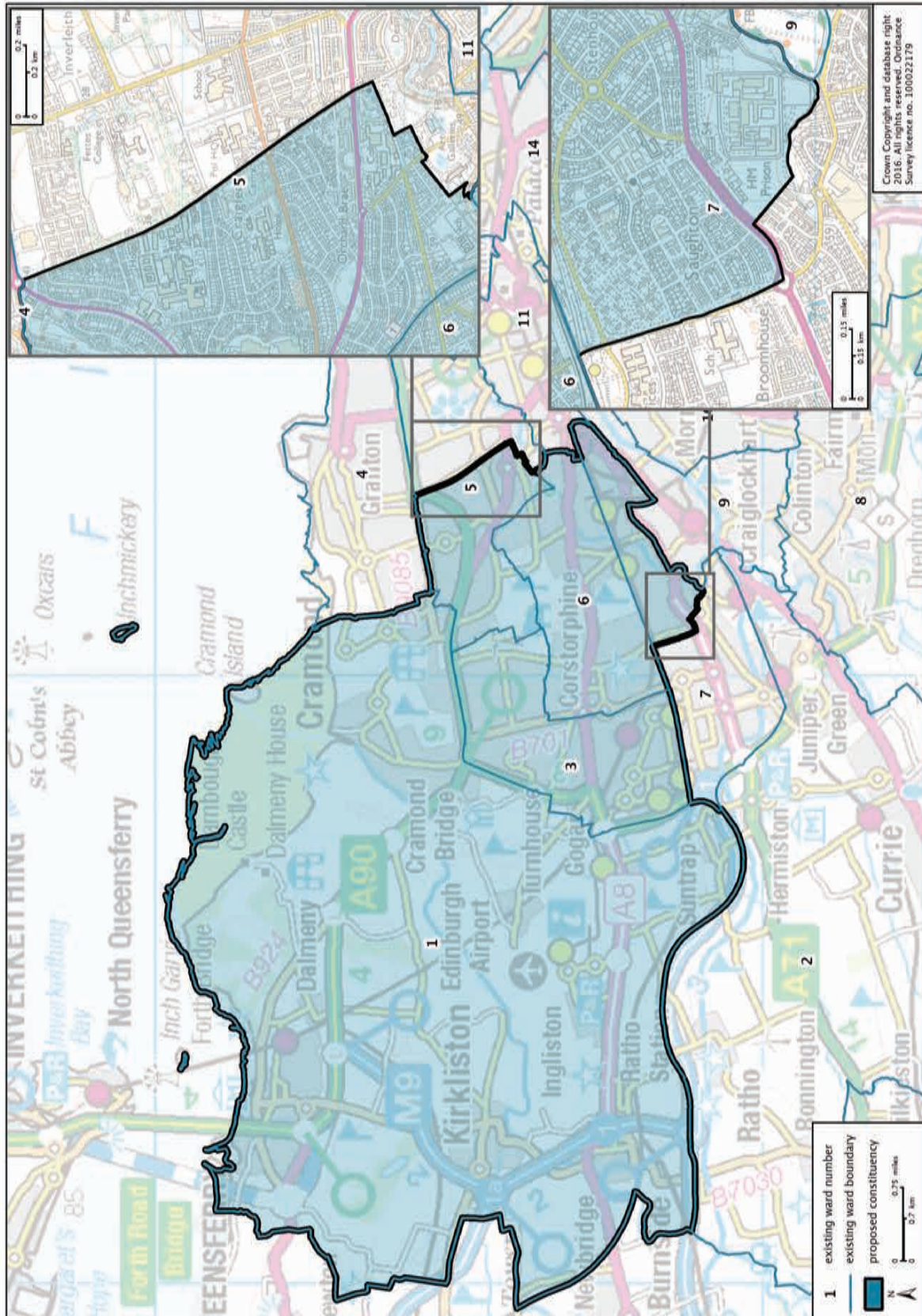
The proposed constituency boundary follows ward boundaries in City of Edinburgh council area with one exception: ward 15 (Southside/ Newington), where the boundary follows a community council area boundary.





### Edinburgh West burgh constituency 77,738 electors

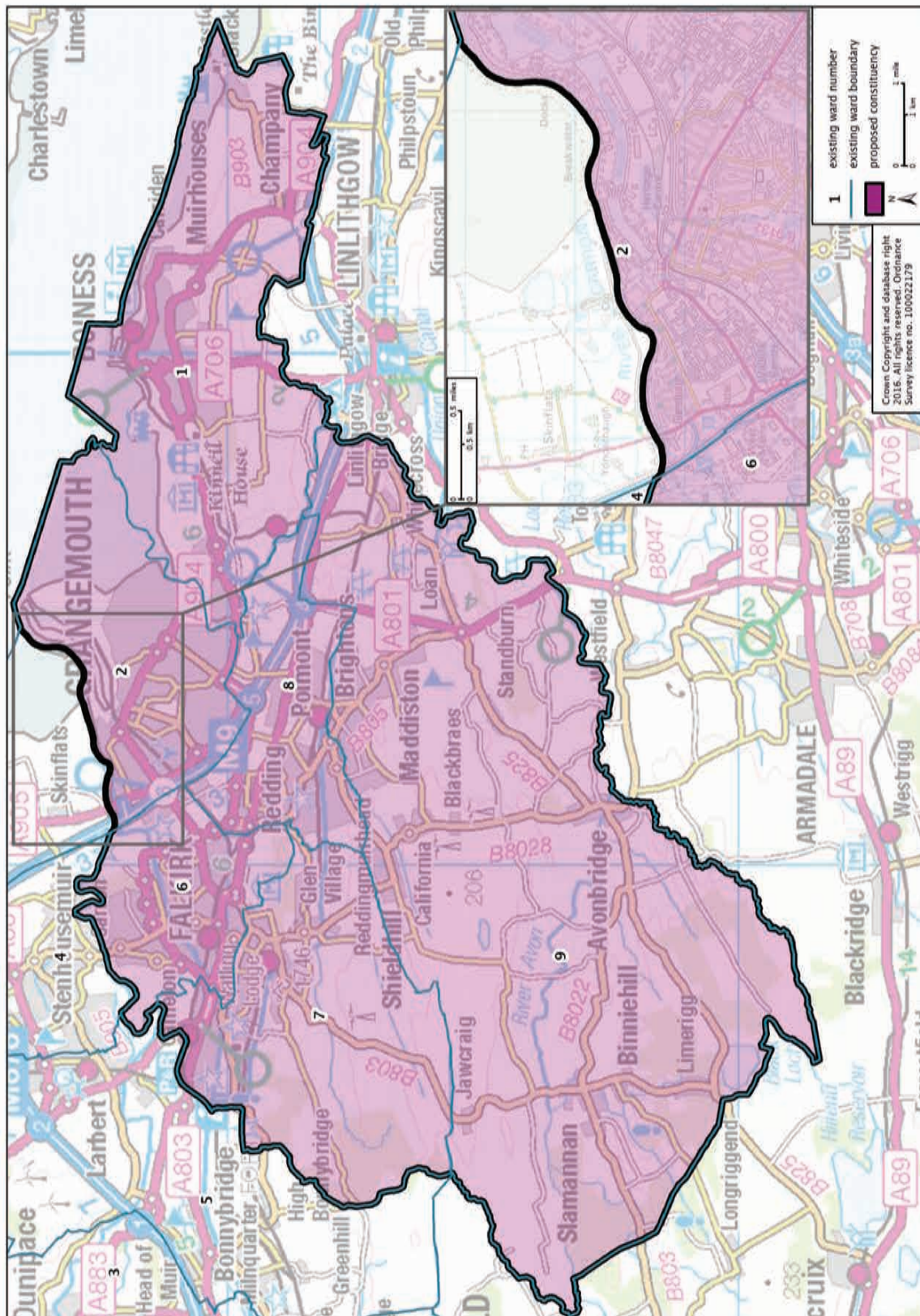
The proposed constituency boundary follows ward boundaries in City of Edinburgh council area with two exceptions: ward 5 (Inverleith) and ward 7 (Sighthill/ Gorgie) where the boundary follows community council area boundaries.





### Falkirk county constituency 73,839 electors

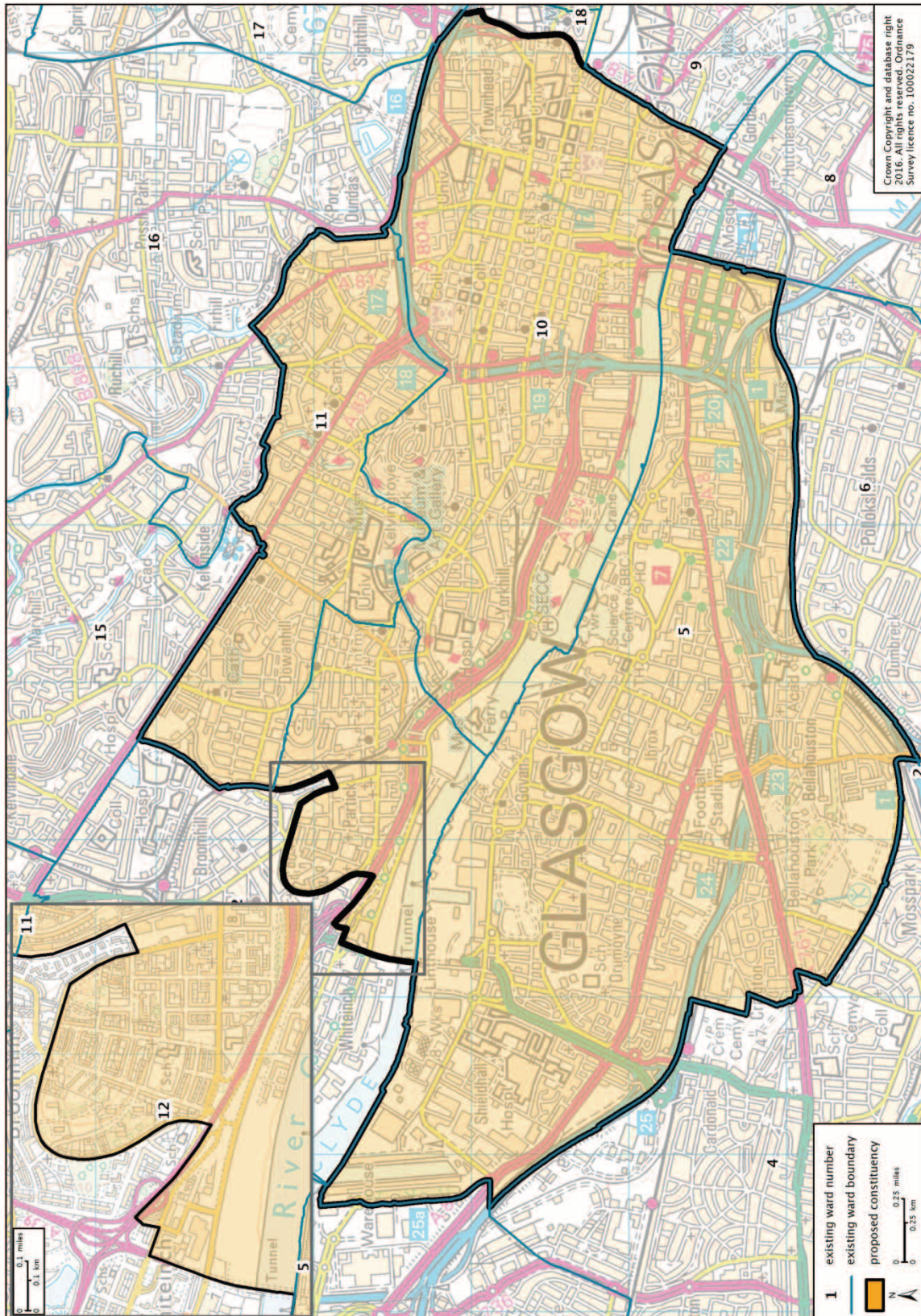
The proposed constituency boundary follows ward boundaries in Falkirk council area, with one exception: ward 2 (Grangemouth), where the boundary follows a community council area boundary and the River Carron.





### Glasgow Central burgh constituency 75,718 electors

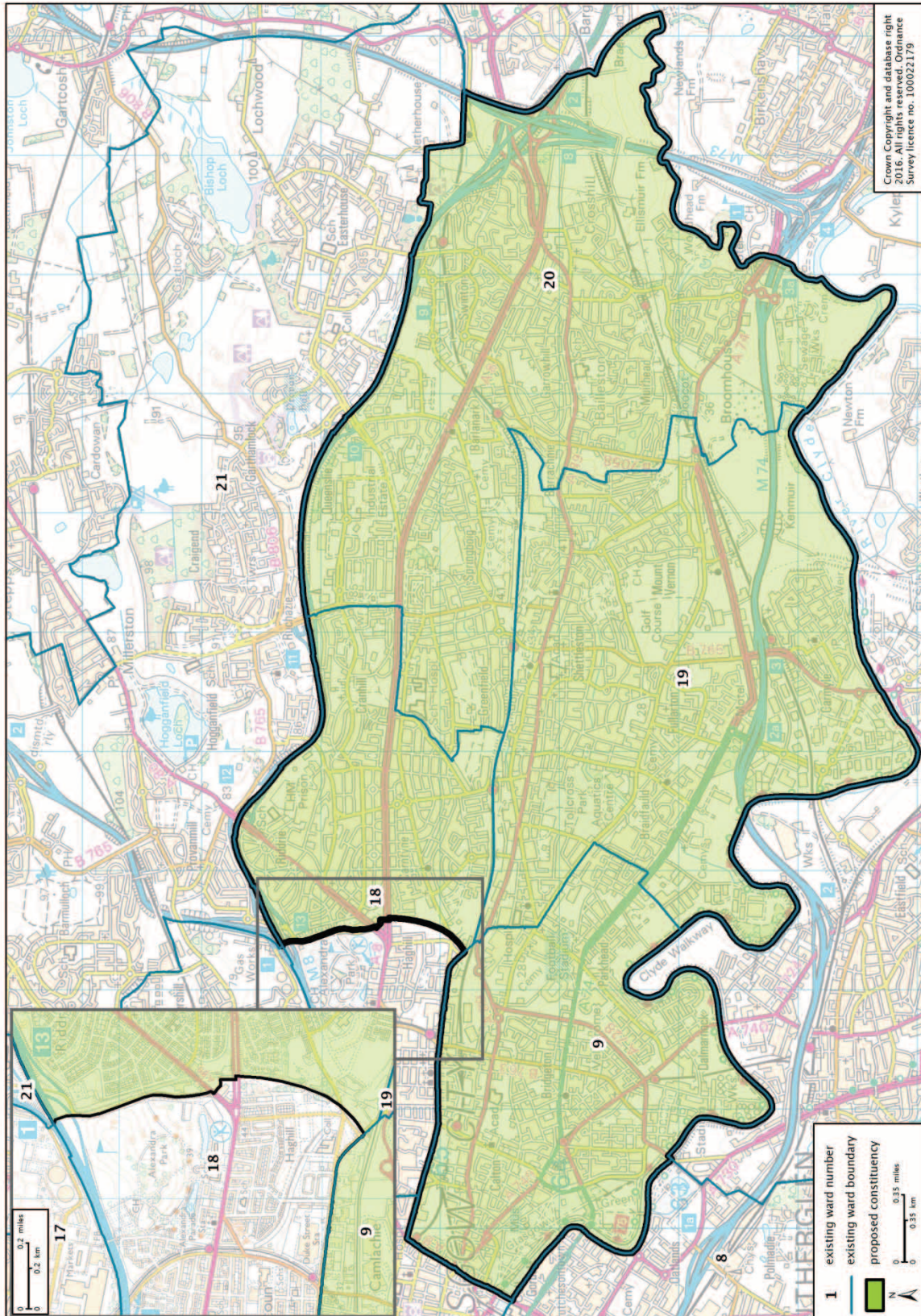
The proposed constituency boundary follows ward boundaries in Glasgow City council area with two exceptions: ward 10 (Anderston / City) where the boundary follows the A8 road, and ward 12 (Partick West) where the boundary follows community council area boundaries.





### Glasgow East burgh constituency 75,433 electors

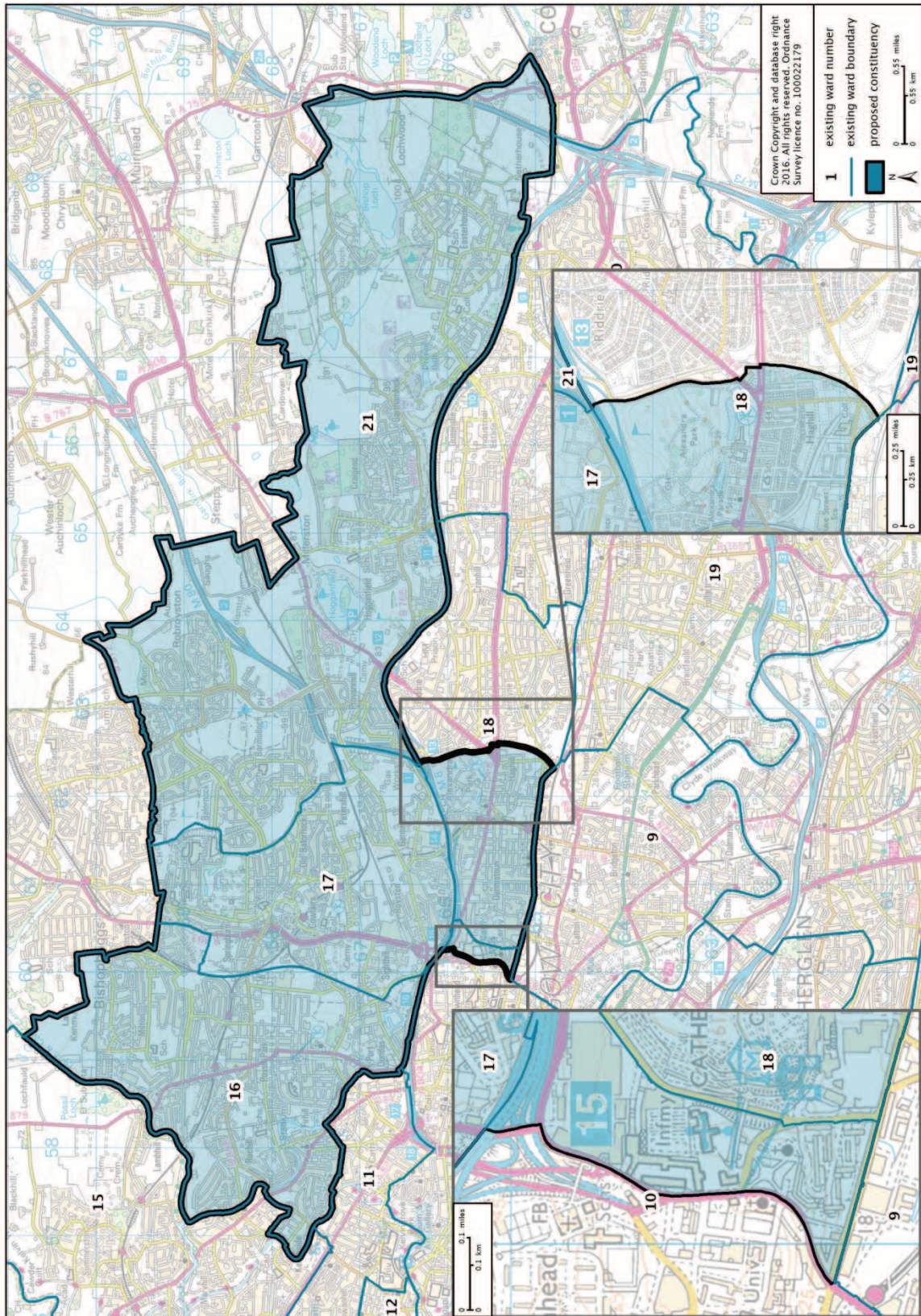
The proposed constituency boundary follows ward boundaries in Glasgow City council area with one exception: ward 18 (East Centre) where the boundary follows a community council area boundary.





### Glasgow North burgh constituency 71,443 electors

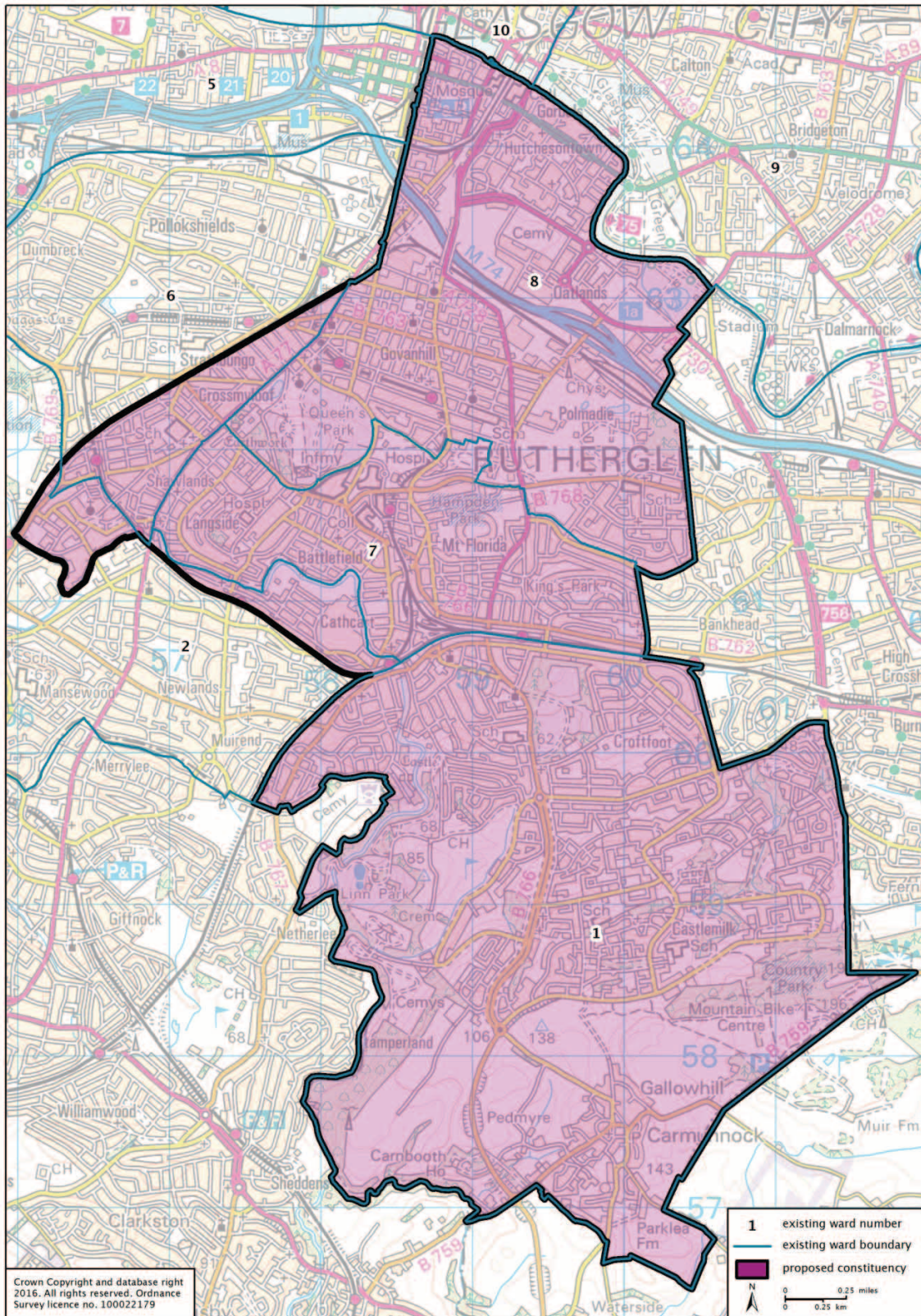
The proposed constituency boundary follows ward boundaries in Glasgow City council area with two exceptions: ward 10 (Anderston / City) where the boundary follows the A8 road, and ward 18 (East Centre) where the boundary follows a community council area boundary.





### Glasgow South East burgh constituency 72,479 electors

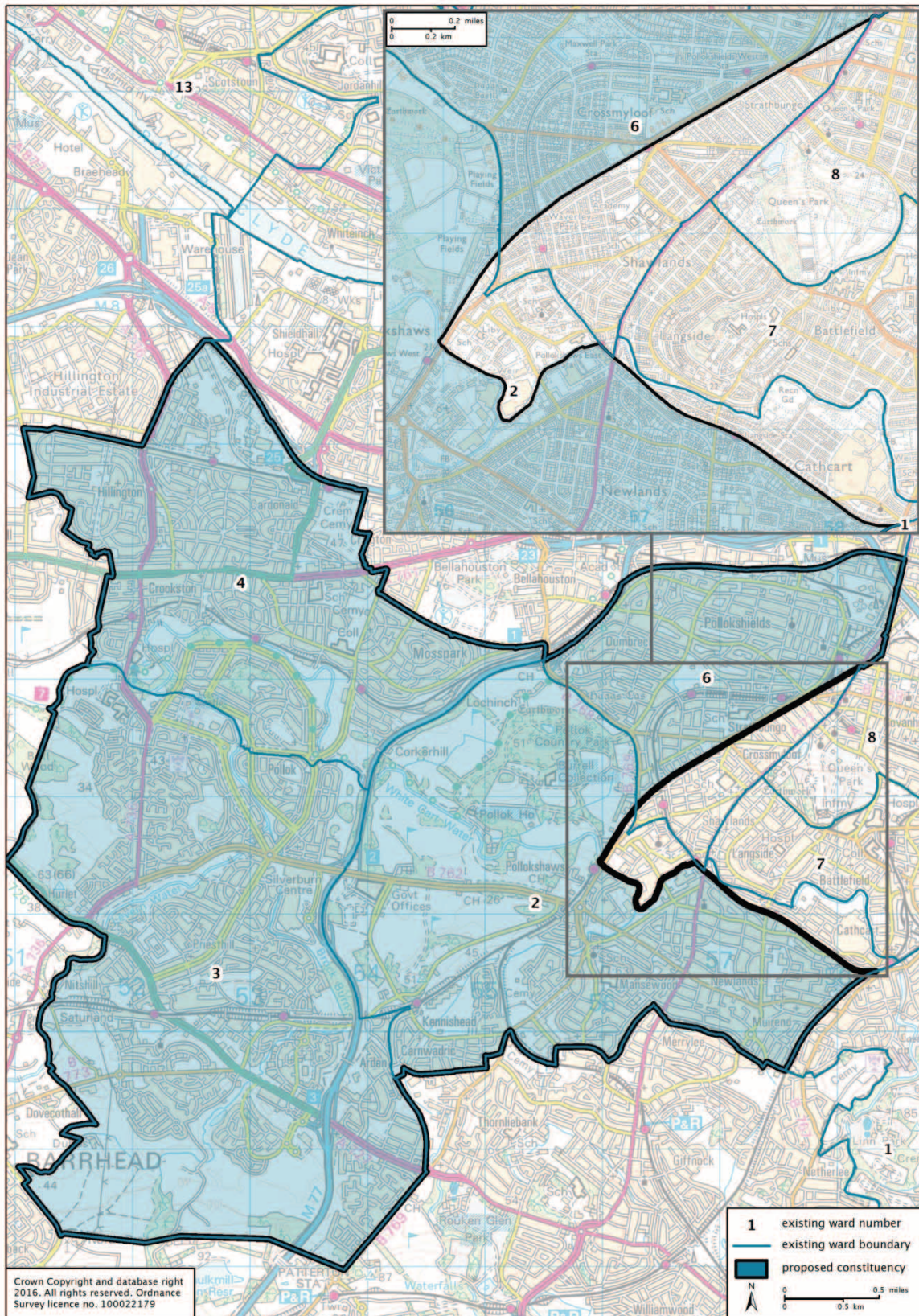
The proposed constituency boundary follows ward boundaries in Glasgow City council area with two exceptions: ward 2 (Newlands / Auldburn) where the boundary follows the White Cart Water and a railway line, and ward 6 (Pollokshields) where the boundary follows a railway line.





### Glasgow South West burgh constituency 73,477 electors

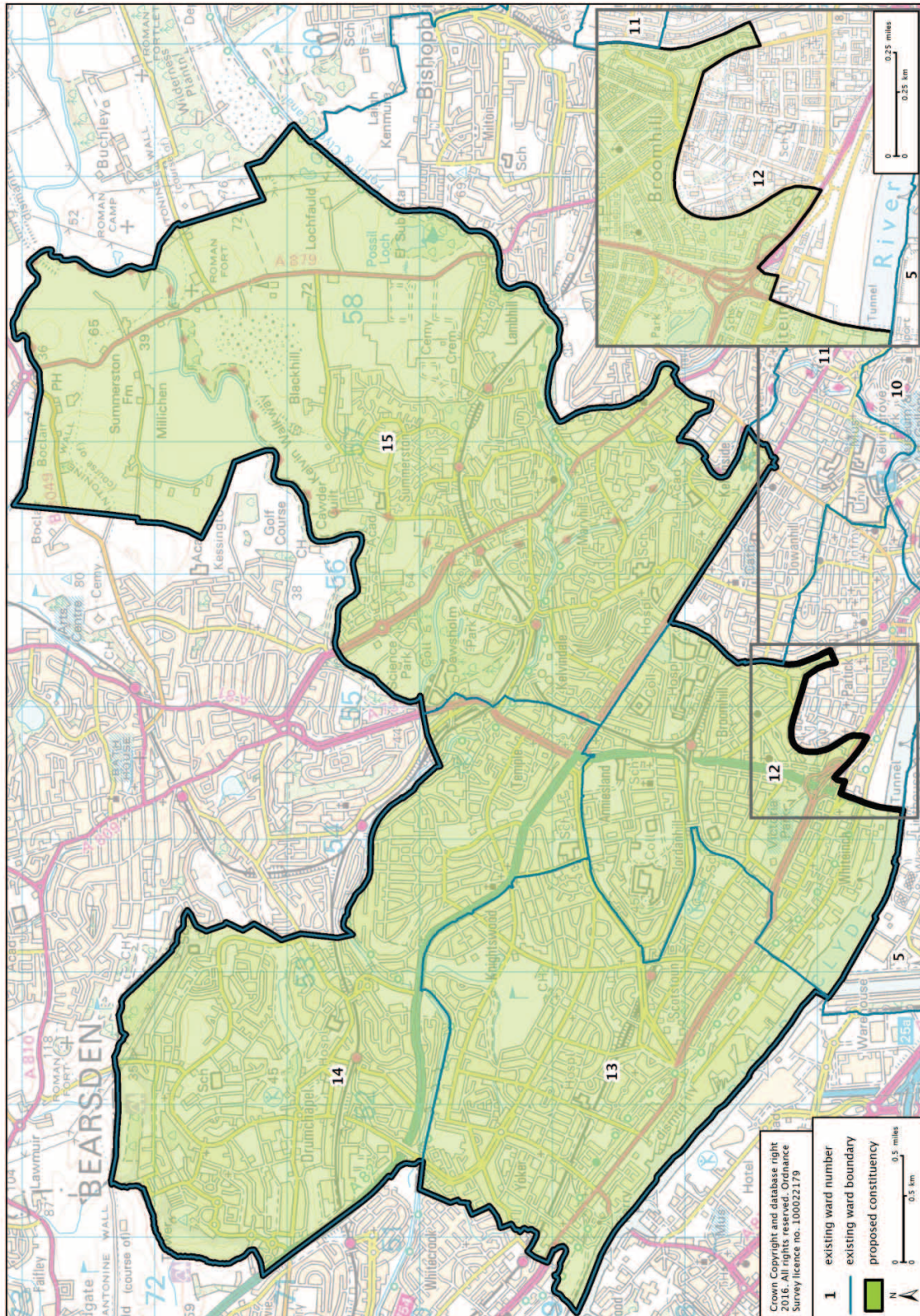
The proposed constituency boundary follows ward boundaries in Glasgow City council area with two exceptions: ward 2 (Newlands / Auldburn) where the boundary follows the White Cart Water and a railway line, and ward 6 (Pollokshields) where the boundary follows a railway line.





### Glasgow West burgh constituency 77,803 electors

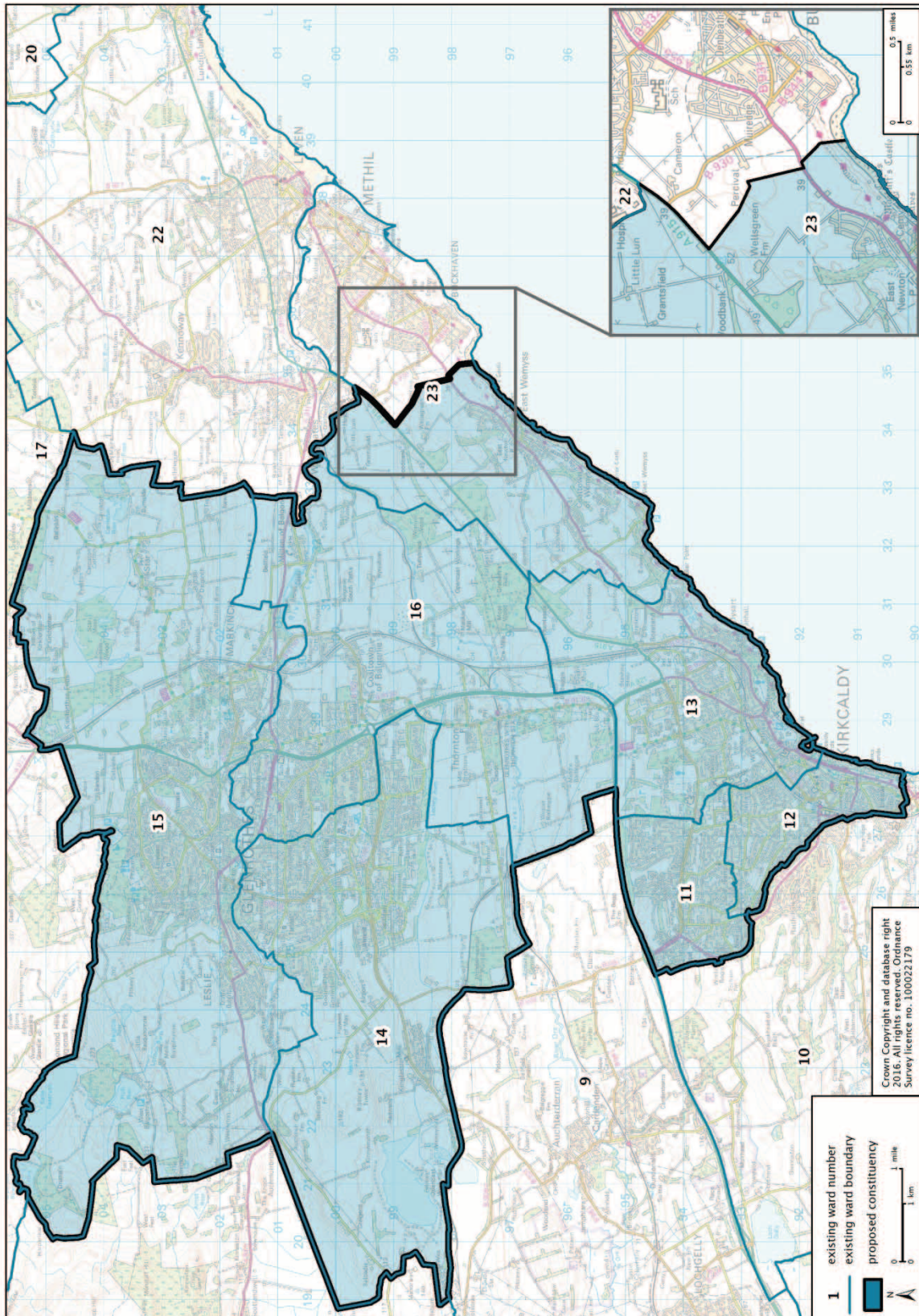
The proposed constituency boundary follows ward boundaries in Glasgow City council area with one exception: ward 12 (Partick West) where the boundary follows community council area boundaries.





### Glenrothes and Kirkcaldy burgh constituency 71,677 electors

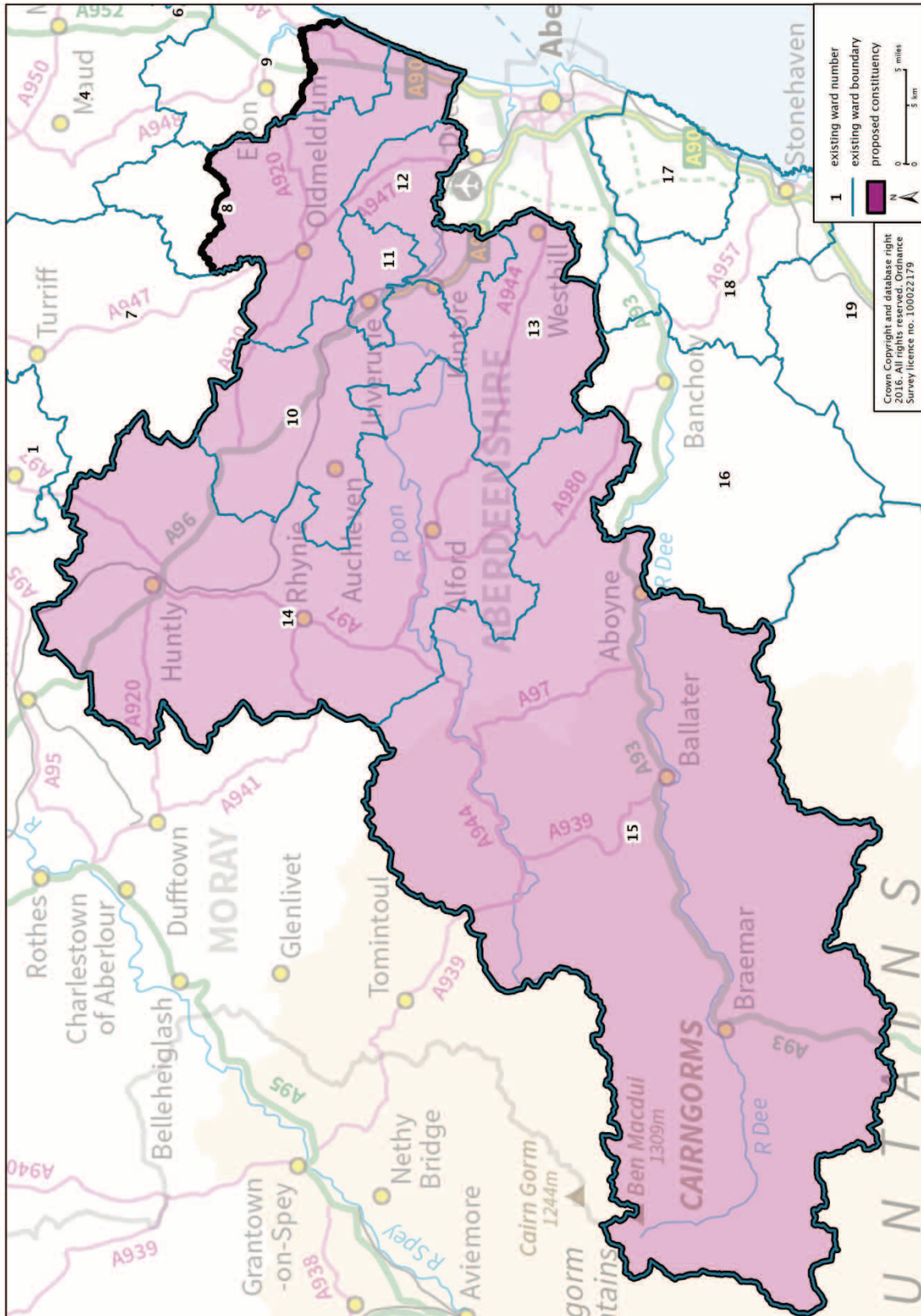
The proposed constituency boundary follows ward boundaries in Fife council area with one exception: ward 23 (Buckhaven, Methil and Wemyss Villages), where the boundary follows a community council area boundary and the A915 road.





### Gordon and Deeside county constituency 74,069 electors

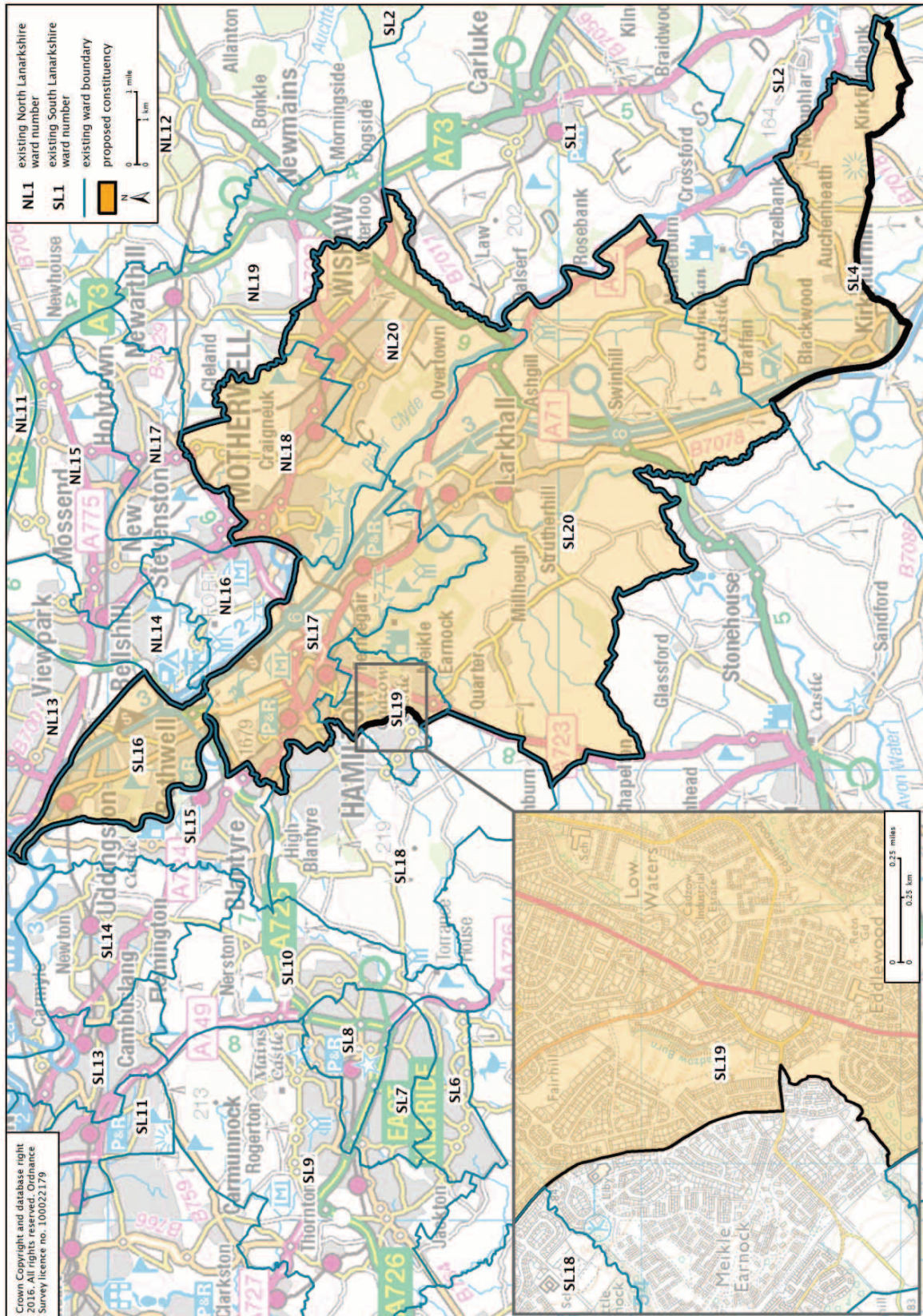
The proposed constituency boundary follows ward boundaries in Aberdeenshire council area with two exceptions: ward 8 (Mid Formartine), where the boundary follows the existing UK Parliament constituency boundary and ward 9 (Ellon and District) where the boundary follows a community council boundary.





### Hamilton and Motherwell burgh constituency 78,281 electors

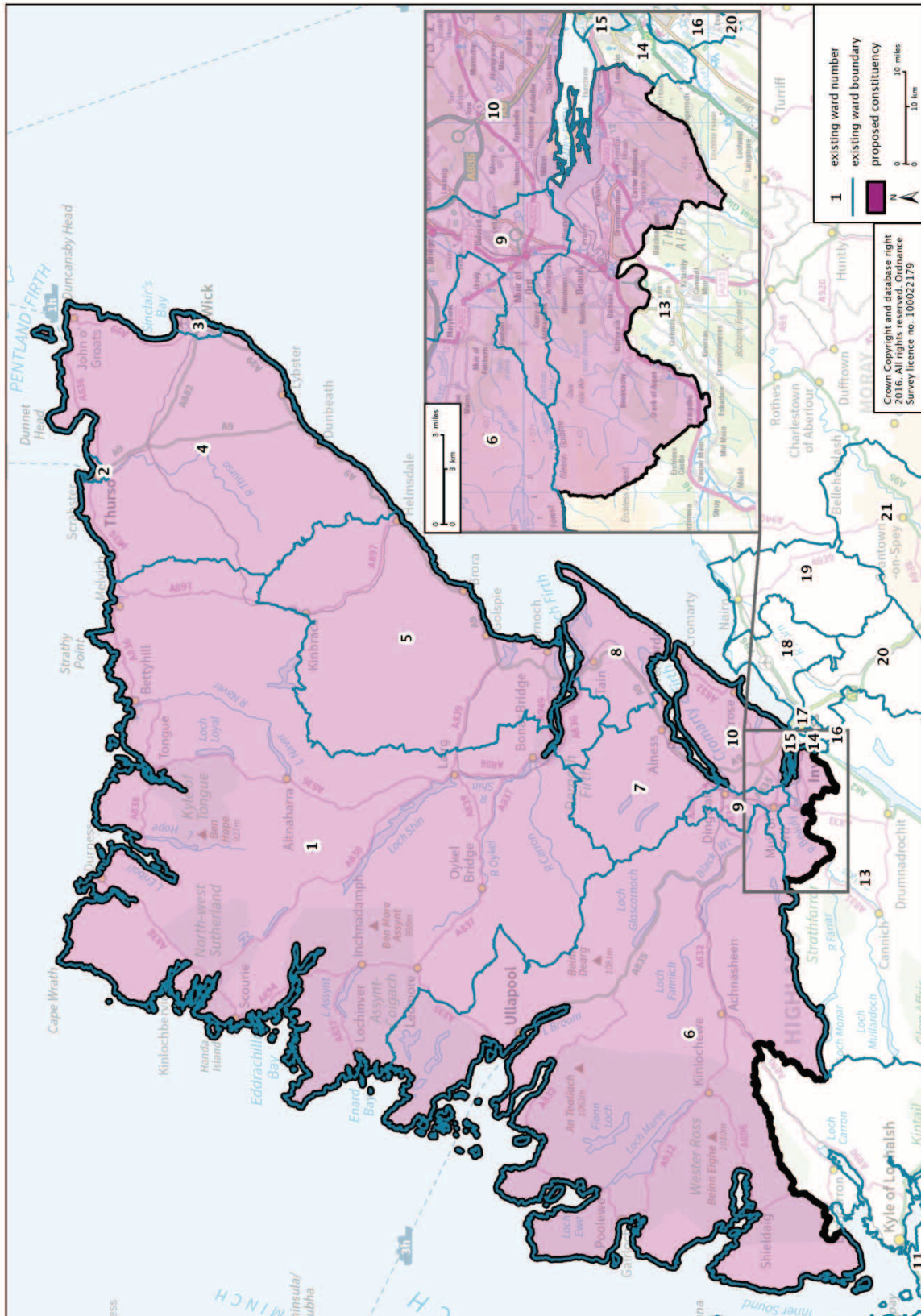
The proposed constituency boundary follows ward boundaries in North Lanarkshire and South Lanarkshire council areas with two exceptions: ward 4 (Clydesdale South), of South Lanarkshire council area, where the boundary follows the existing UK Parliament constituency boundary and the M74 motorway and ward 19 (Hamilton South), of South Lanarkshire council area where the boundary follows a community council boundary.





### Highland North county constituency 73,147 electors

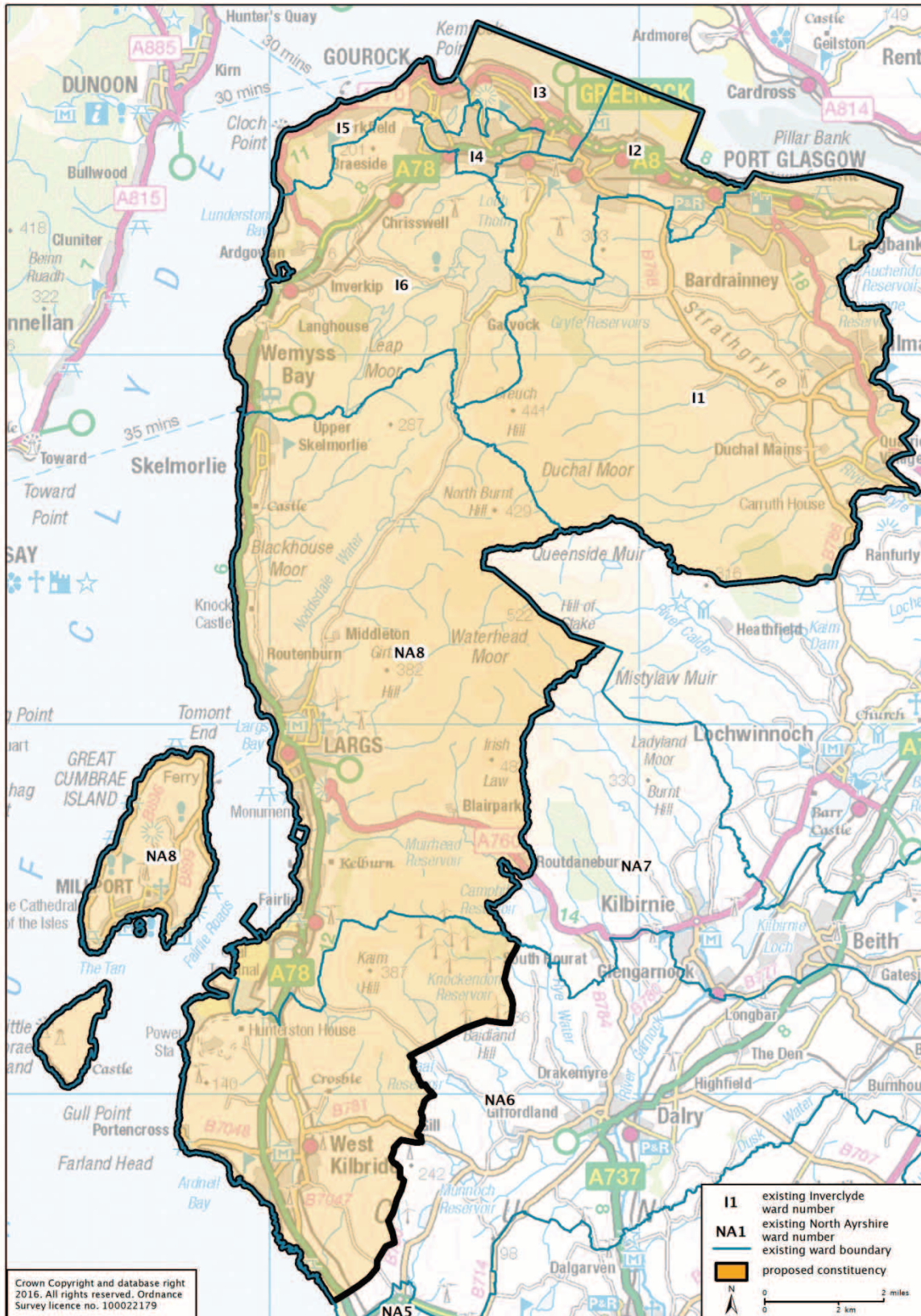
The proposed constituency boundary follows ward boundaries in Highland council area with two exceptions: ward 6 (Wester Ross, Strathpeffer and Lochalsh) and ward 13 (The Aird), where the boundary follows community council area boundaries and physical features.





### Inverclyde and Largs county constituency 73,965 electors

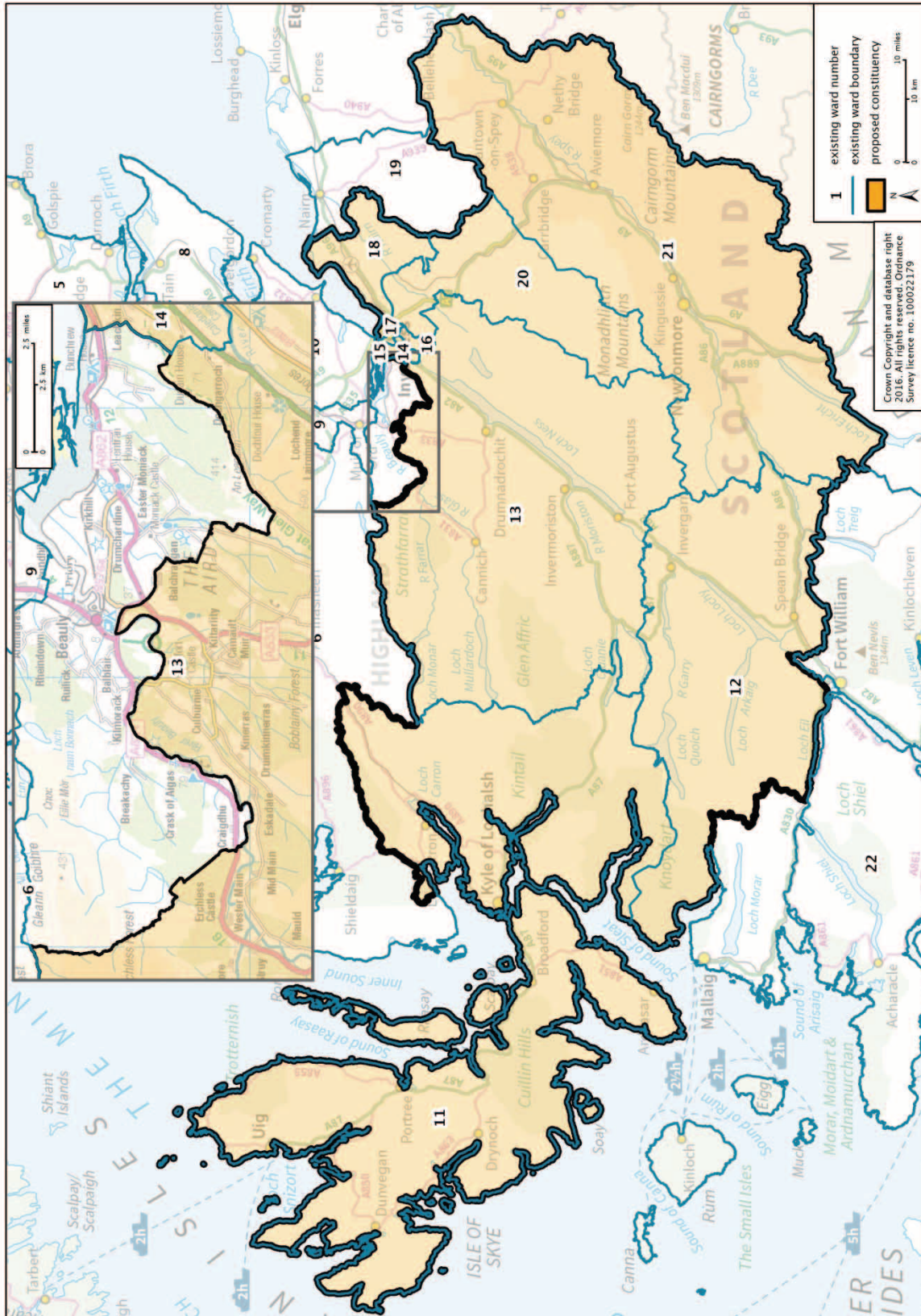
The proposed constituency follows ward boundaries in Inverclyde and North Ayrshire council areas with one exception: ward 6 (Dalry and West Kilbride), where the boundary follows a community council boundary.





### Inverness and Skye county constituency 78,220 electors

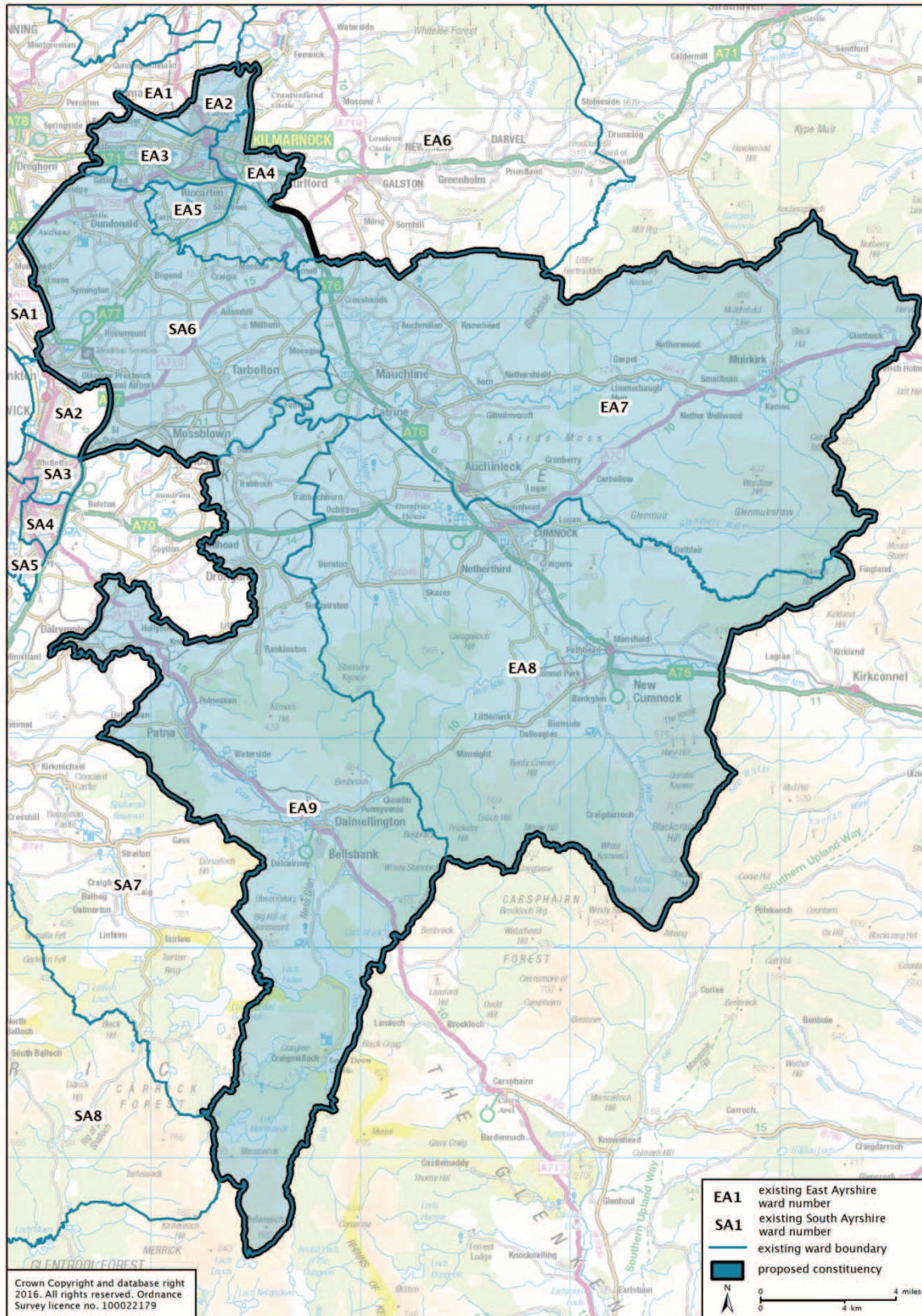
The proposed constituency boundary follows ward boundaries in Highland council area with three exceptions: ward 6 (Wester Ross, Strathpeffer and Lochalsh), ward 12 (Caol and Mallaig) and ward 13 (The Aird), where the boundary follows community council area boundaries and physical features.





### Kilmarnock, Cumnock and Doon Valley county constituency 78,431 electors

The proposed constituency boundary follows ward boundaries in East Ayrshire and South Ayrshire council areas with one exception: ward 6 (Irvine Valley) of East Ayrshire council area where the boundary follows a railway line.





### Kincardine and Angus East county constituency 76,784 electors

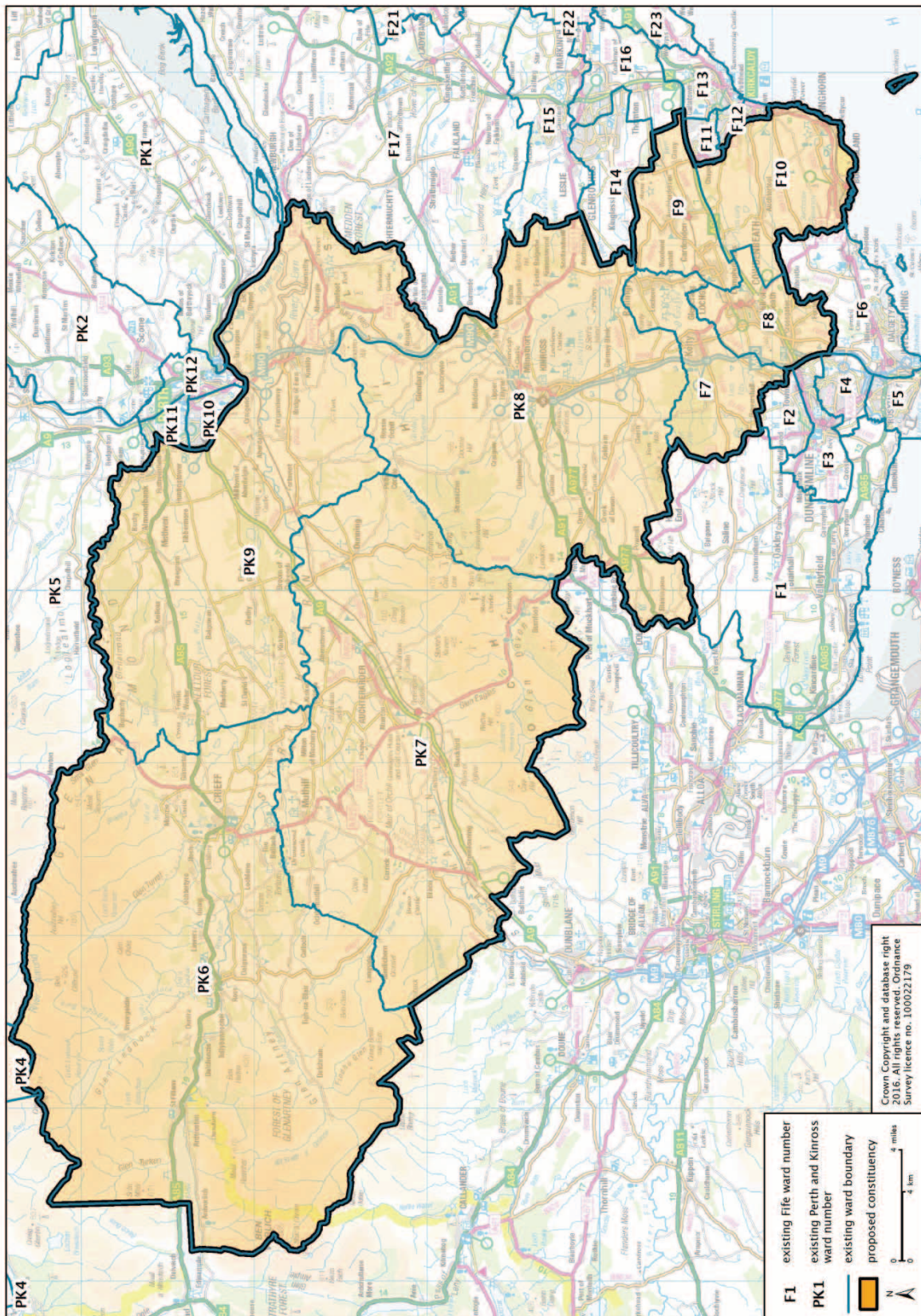
The proposed constituency boundary follows ward boundaries in Aberdeenshire and Angus council areas with one exception: ward 6 (Arbroath West and Letham) of Angus council area, where the boundary follows a community council boundary.





### Kinross-shire and Cowdenbeath county constituency 75,780 electors

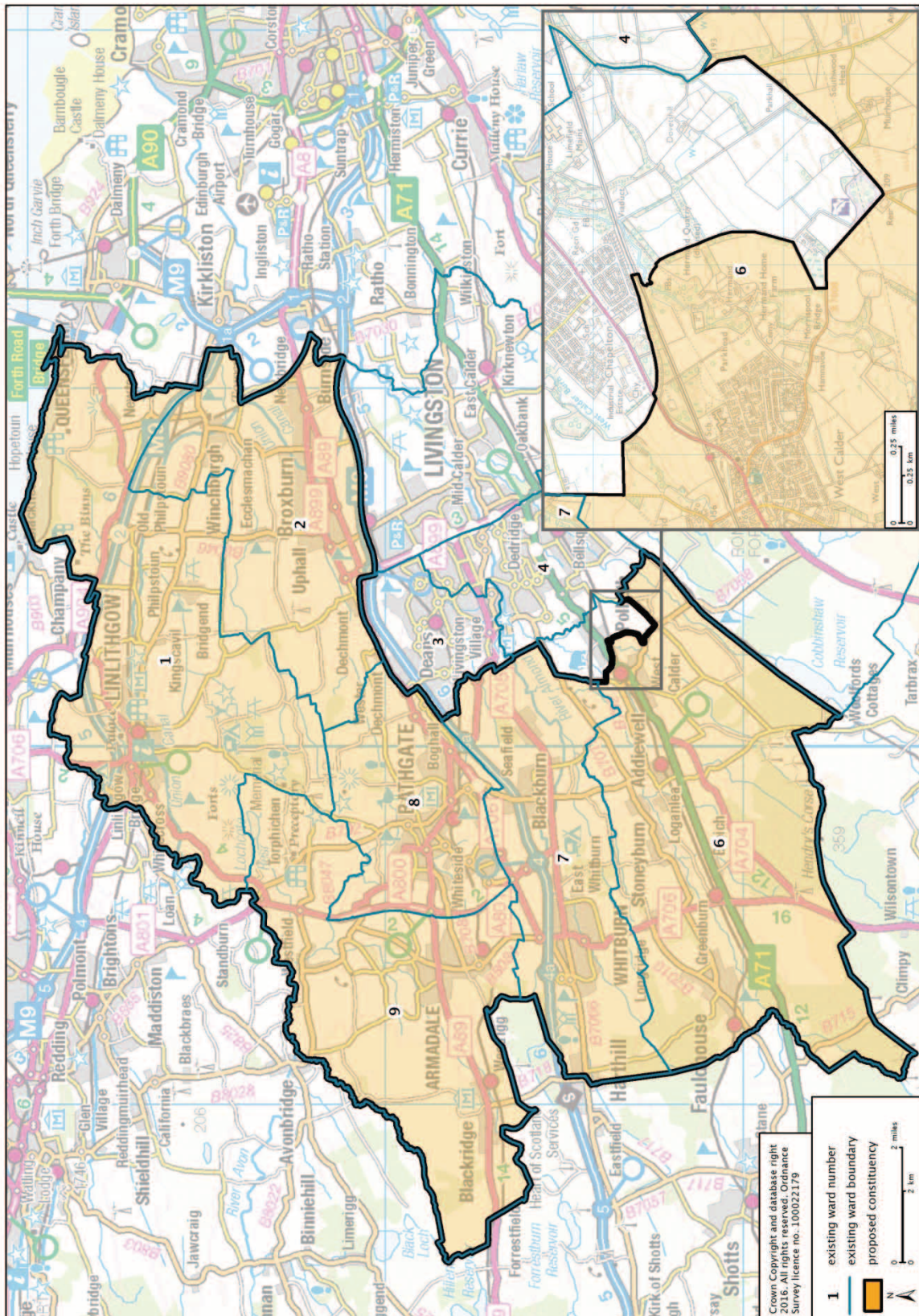
The proposed constituency boundary follows ward boundaries in Fife and Perth and Kinross council areas.





## Linlithgow county constituency 78,026 electors

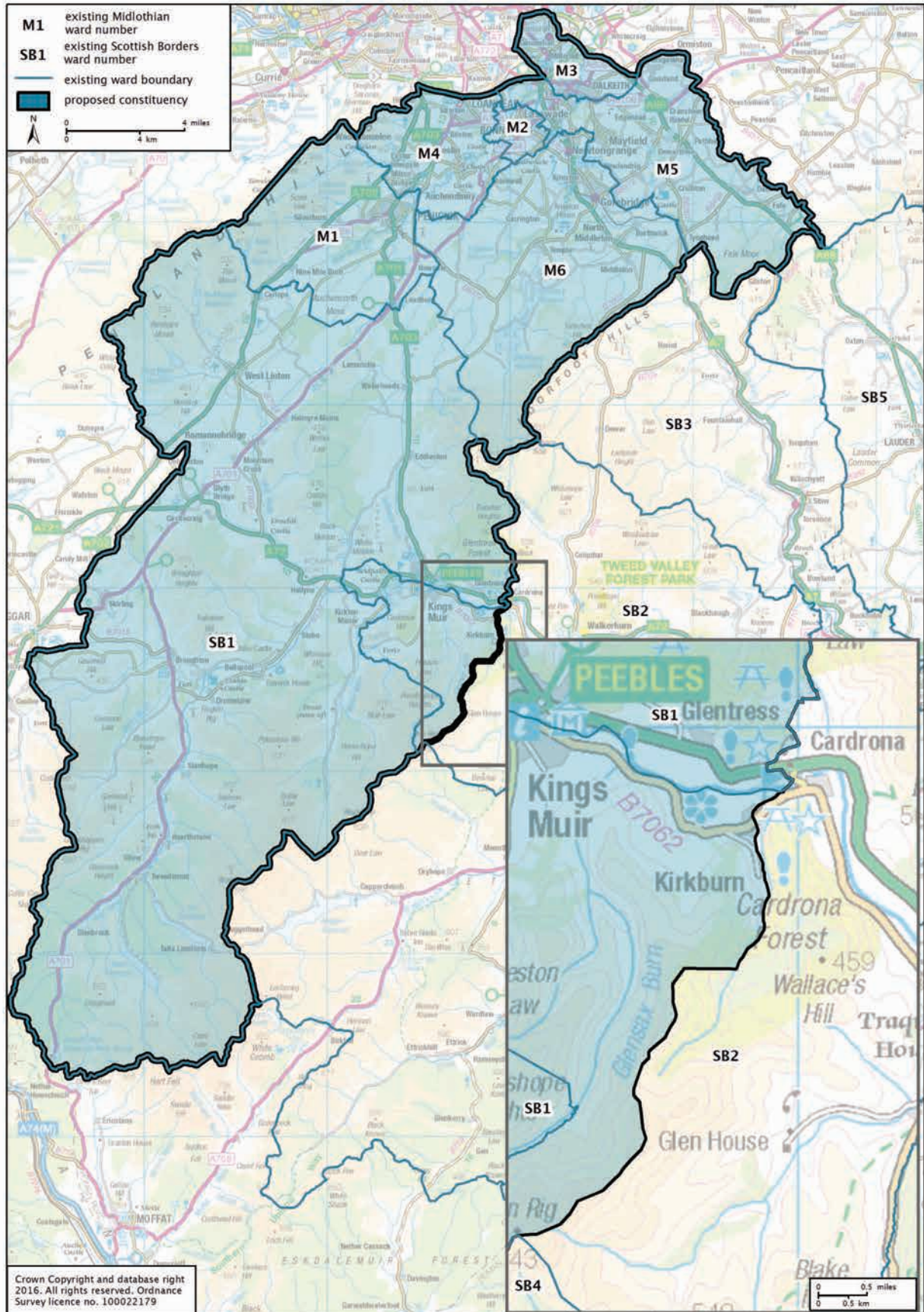
The proposed constituency boundary follows ward boundaries in West Lothian council area with one exception: ward 6 (Fauldhouse and Breich Valley), where the boundary follows a community council area boundary.





### Midlothian and Peebles county constituency 76,208 electors

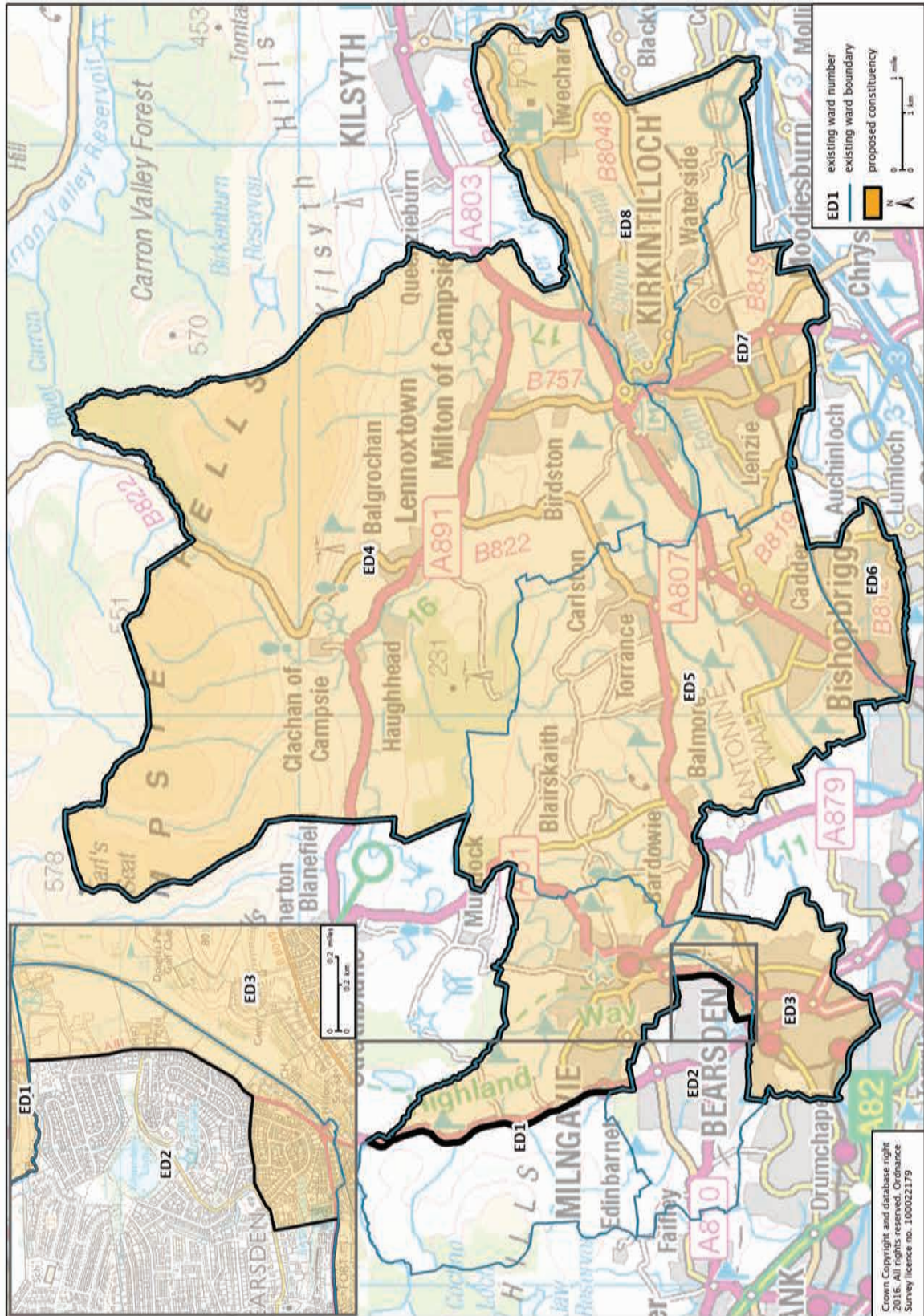
The proposed constituency boundary follows ward boundaries in Midlothian and Scottish Borders council areas with one exception: Scottish Borders ward 2 (Tweeddale East), where the boundary follows a community council area boundary.





### Milngavie and Kirkintilloch county constituency 71,594 electors

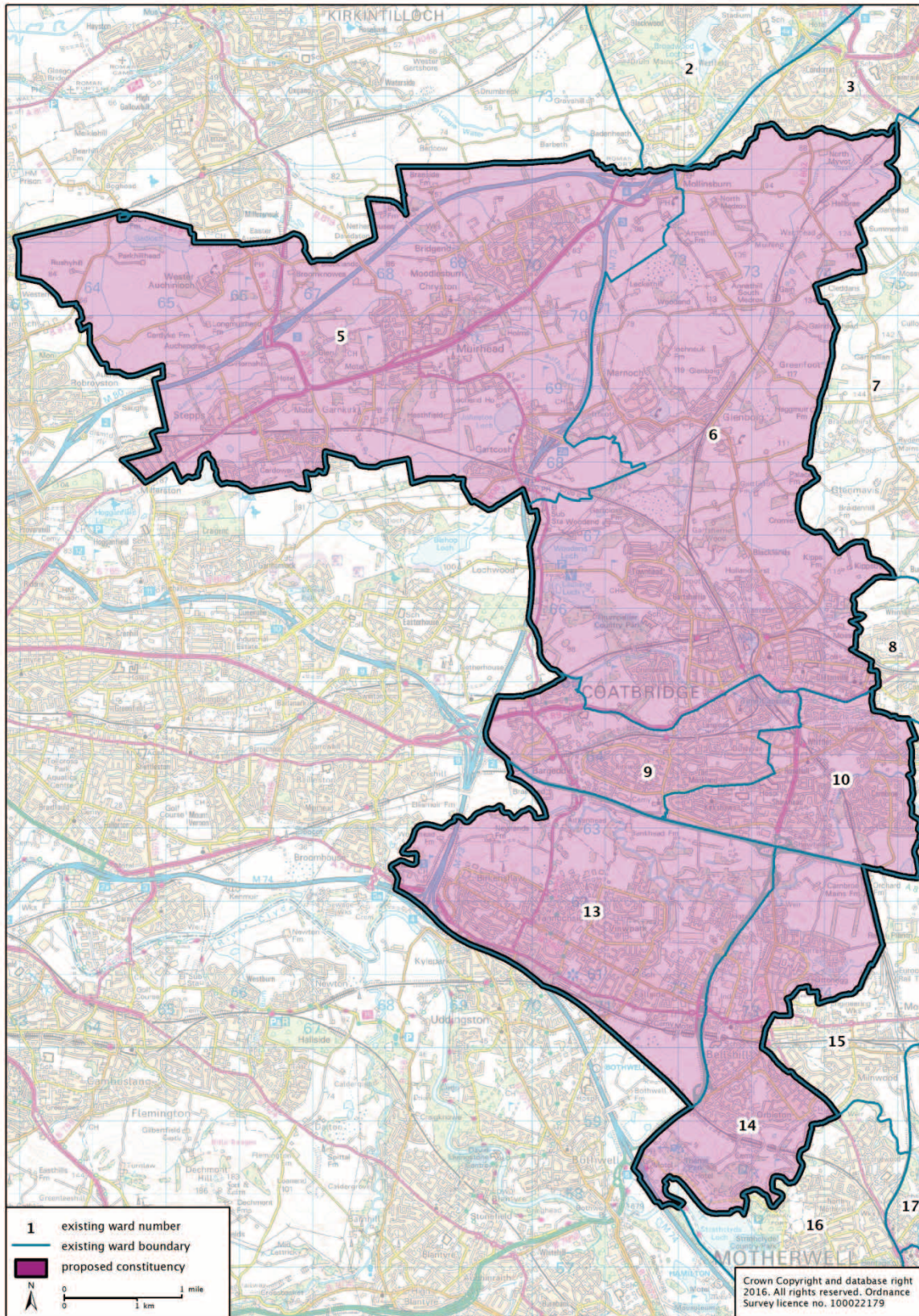
The proposed constituency boundary follows ward boundaries in East Dunbartonshire council area with two exceptions: ward 1 (Milngavie) where the boundary follows the A809 road, and ward 2 (Bearsden North) where the boundary follows a community council area boundary and the A81 road.





### Monklands West burgh constituency 74,263 electors

The proposed constituency boundary follows ward boundaries in North Lanarkshire council area.





### Moray and Nairn county constituency 78,477 electors

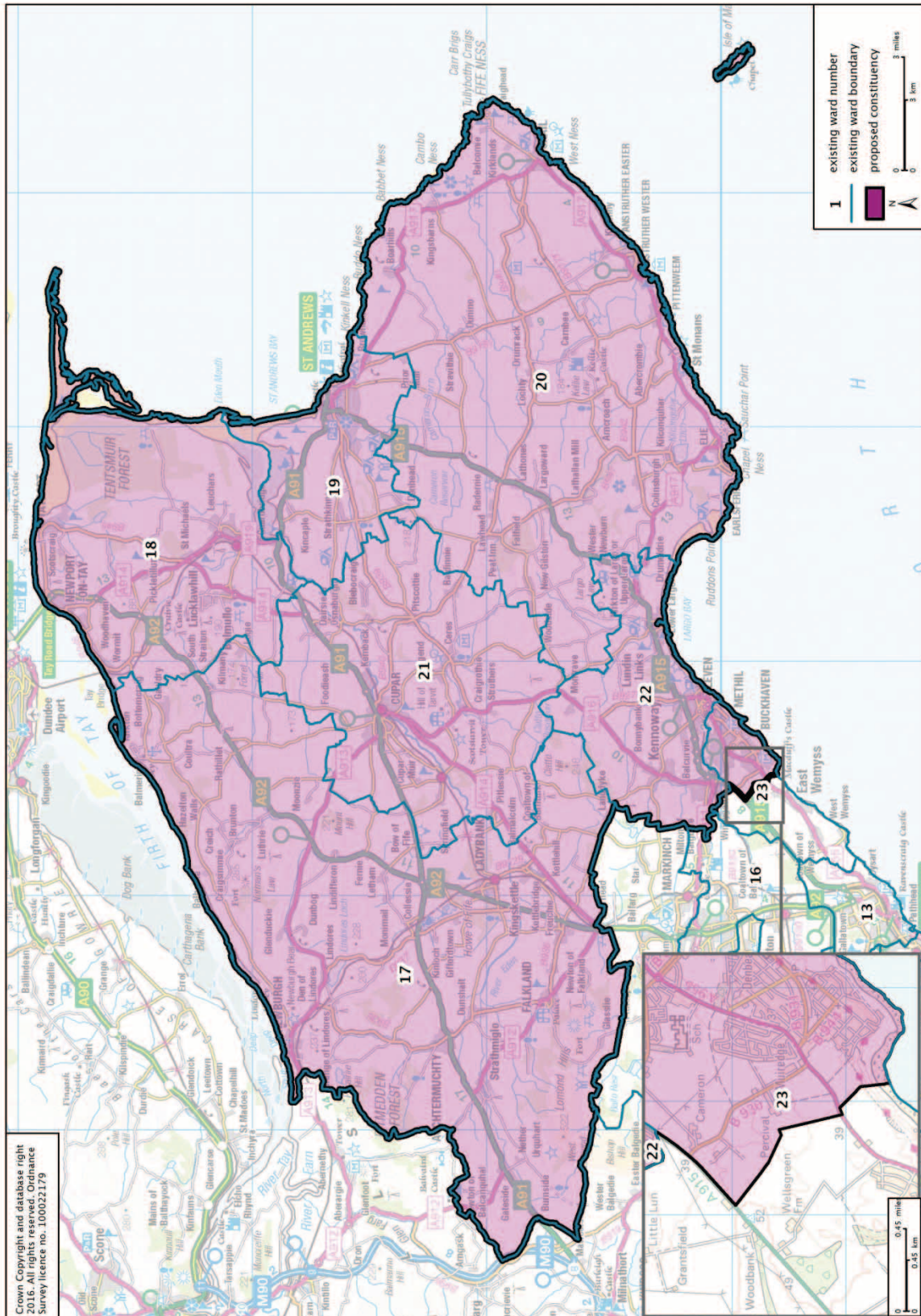
The proposed constituency boundary follows ward boundaries in Highland and Moray council areas.





### North East Fife county constituency 76,900 electors

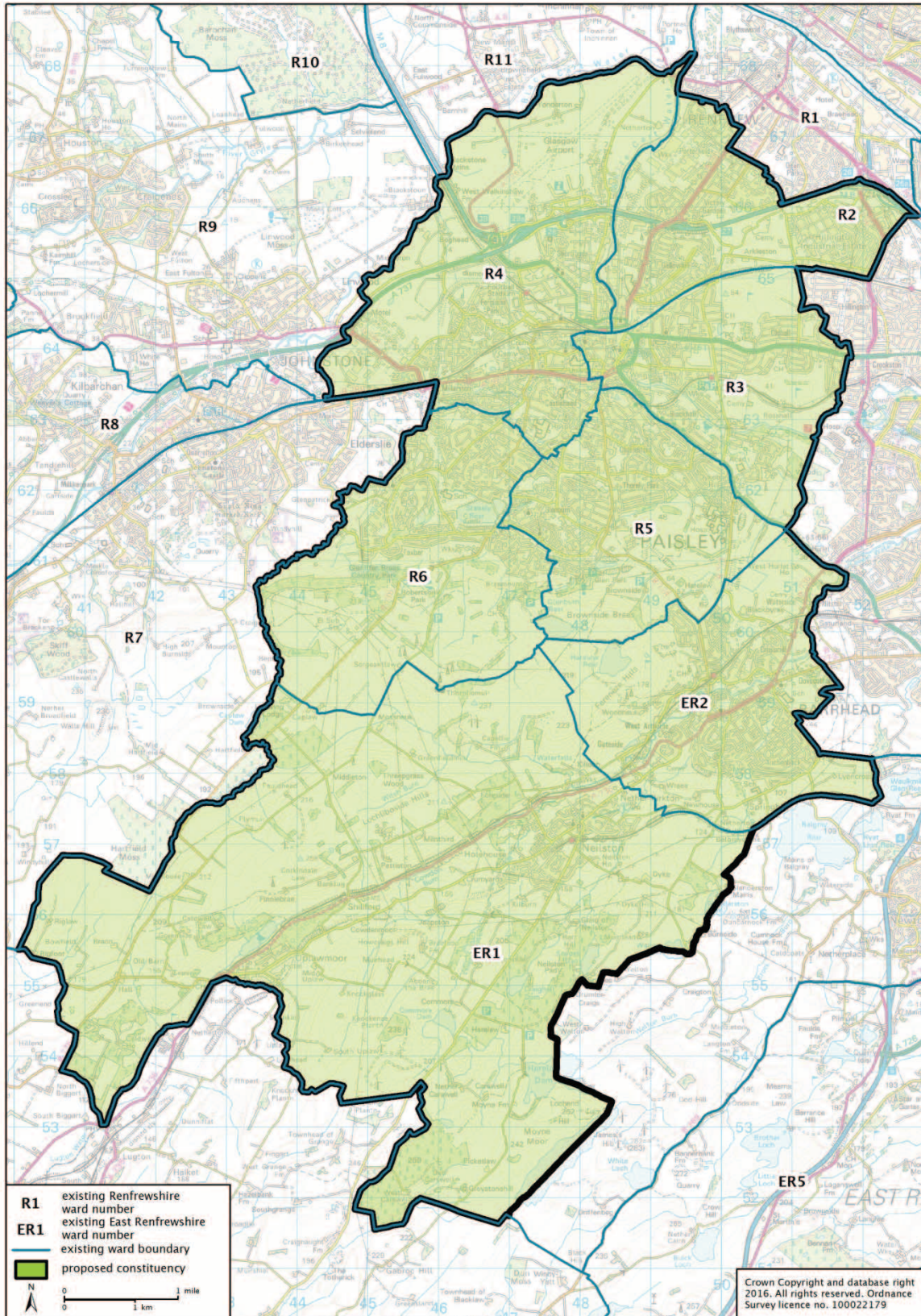
The proposed constituency boundary follows ward boundaries in Fife council area with one exception: ward 23 (Buckhaven, Methil and Wemyss Villages), where the boundary follows a community council area boundary and the A915 road.





### Paisley burgh constituency 75,331 electors

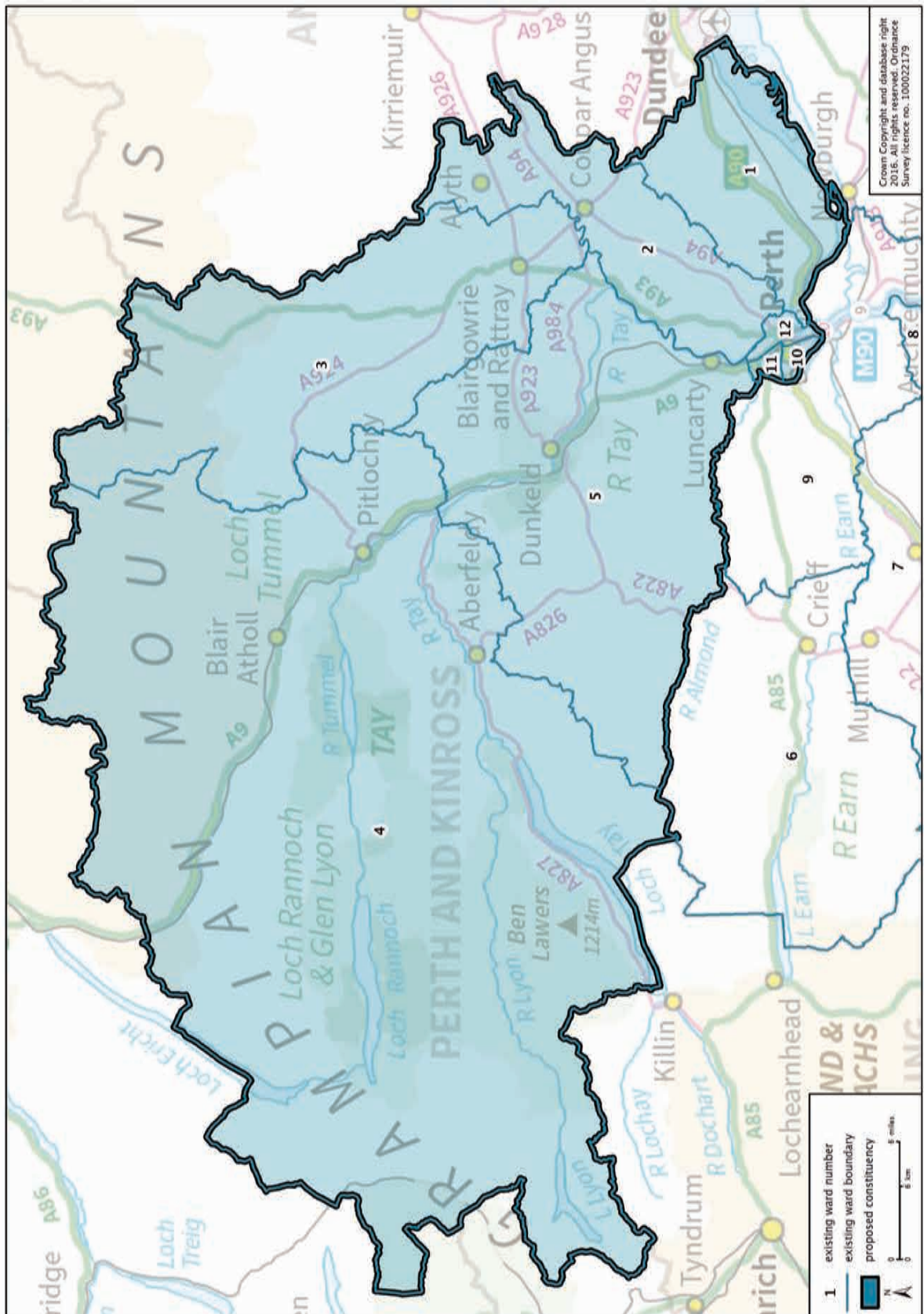
The proposed constituency boundary follows ward boundaries in East Renfrewshire and Renfrewshire council areas with one exception: ward 1 (Neilston, Uplawmoor and Newton Mearns North) of East Renfrewshire council area where the boundary follows a community council boundary.





### Perthshire county constituency 72,831 electors

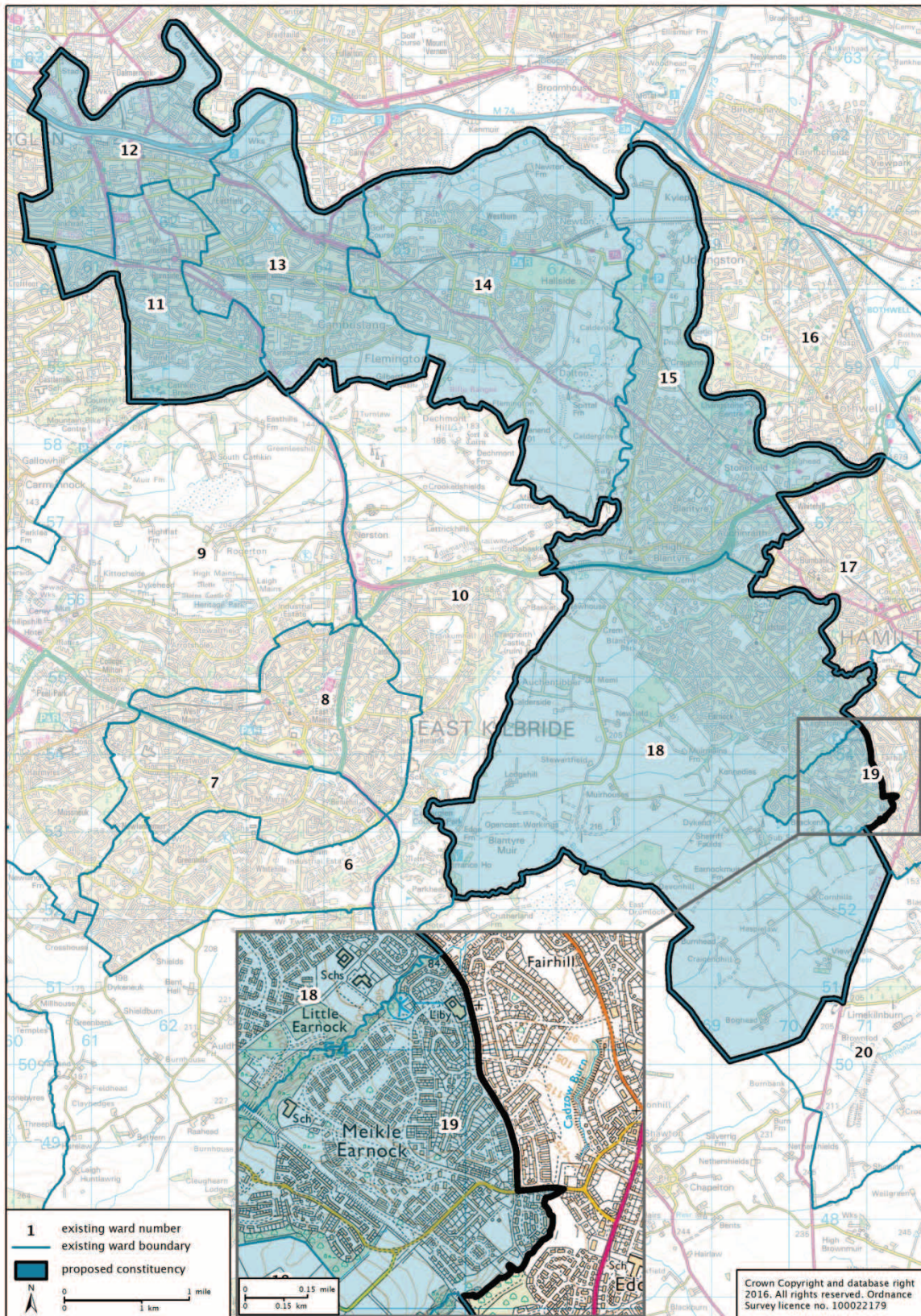
The proposed constituency boundary follows ward boundaries in Perth and Kinross council area.





### Rutherglen and Hamilton West burgh constituency 76,341 electors

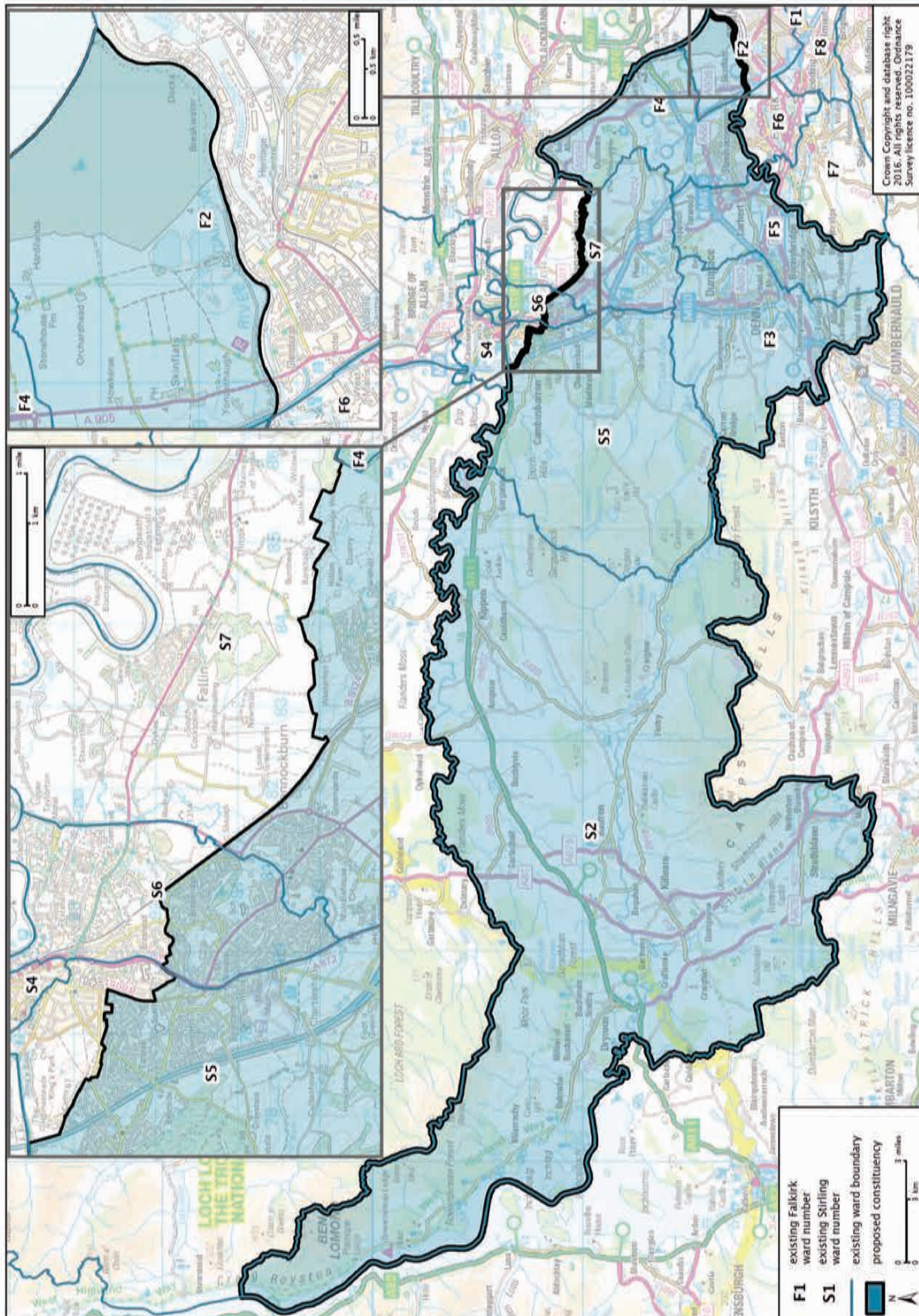
The proposed constituency boundary follows ward boundaries in South Lanarkshire council area with one exception: ward 19 (Hamilton South), where the boundary follows a community council boundary.





### Stirling South county constituency 71,150 electors

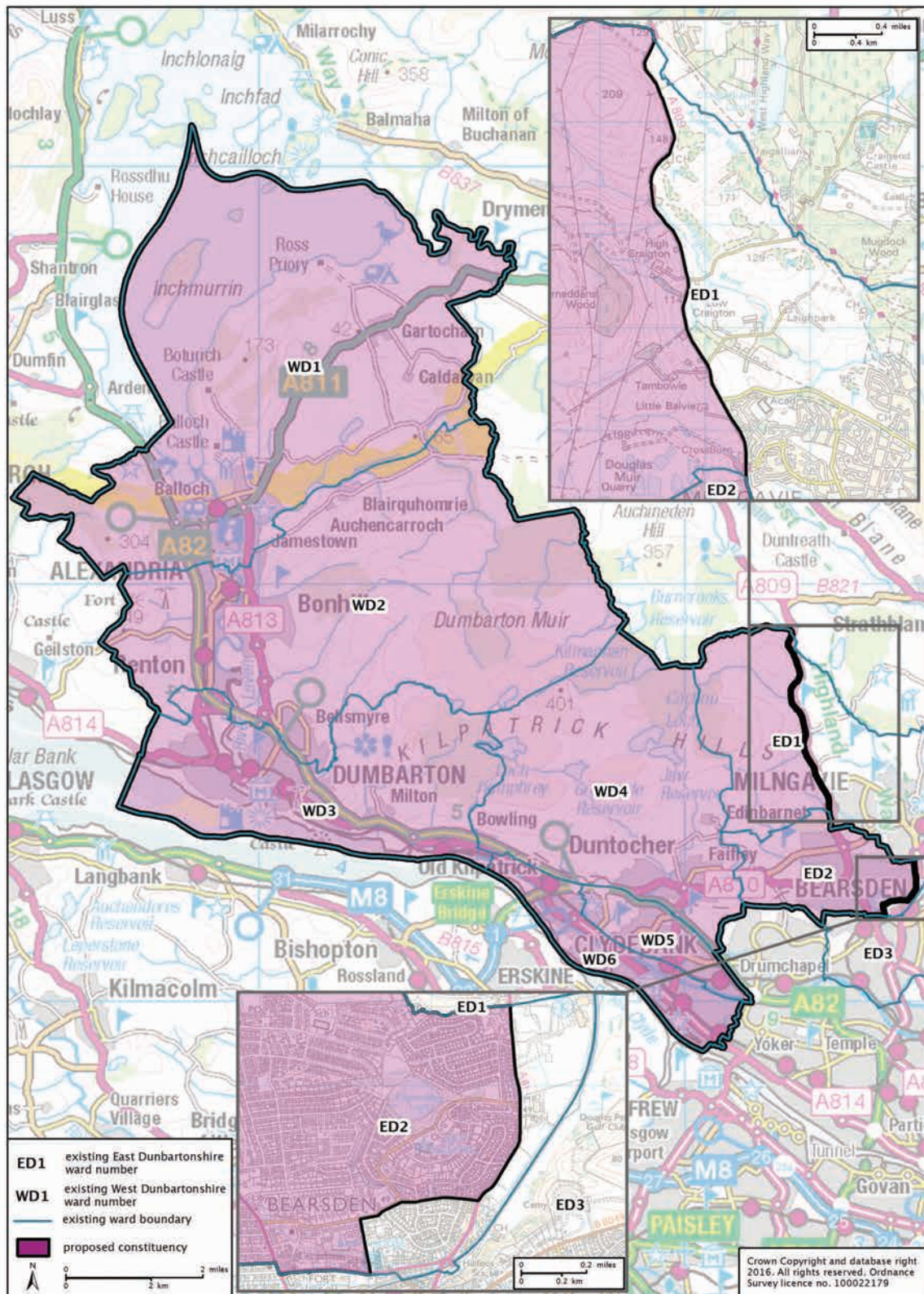
The proposed constituency boundary follows ward boundaries in Falkirk and Stirling council areas with four exceptions: Stirling ward 5 (Stirling West), ward 6 (Stirling East) and ward 7 (Bannockburn), where the boundary generally follows community council area boundaries, and Falkirk ward 2 (Grangemouth), where the boundary follows a community council area boundary and the River Carron.





### West Dunbartonshire and Bearsden North county constituency 77,258 electors

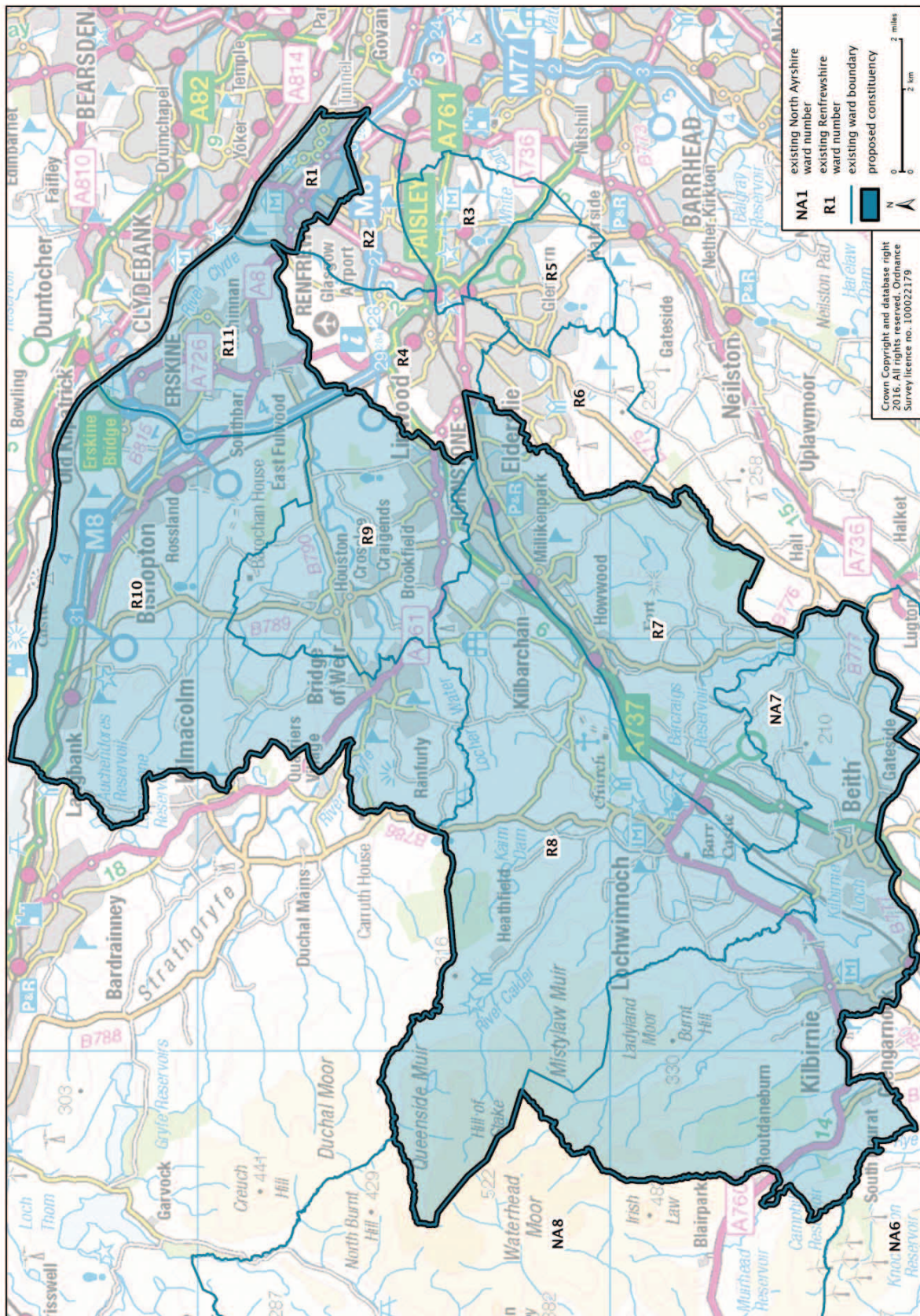
The proposed constituency boundary follows ward boundaries in East Dunbartonshire and West Dunbartonshire council areas with two exceptions: East Dunbartonshire ward 1 (Milngavie) where the boundary follows the A809 road, and ward 2 (Bearsden North) where the boundary follows a community council boundary and the A81 road.





### West Renfrewshire county constituency 74,958 electors

The proposed constituency boundary follows ward boundaries in North Ayrshire and Renfrewshire council areas.





## Appendix B: proposed constituencies by council area (table 3)

Council area	Existing electoral wards	Proposed constituency
Aberdeen City	1-6, 7(part) 7(part), 8-13	Aberdeen North Aberdeen South
Aberdeenshire	1-7, 8(part), 9(part) 8(part), 9(part), 10-15 16-19	Banff and Buchan Gordon and Deeside Kincardine and Angus East (part)
Angus	1-5, 6(part) 6(part), 7, 8	Angus Glens and Dundee East (part) Kincardine and Angus East (part)
Argyll and Bute	All	Argyll, Bute and Lochaber (part)
Clackmannanshire	All	Clackmannanshire and Stirling North (part)
Dumfries and Galloway	8, 9(part), 12-13 1-7, 9(part), 10, 11	Clydesdale and Eskdale (part) Dumfries and Galloway
Dundee City	6, 8 1-5, 7	Angus Glens and Dundee East (part) Dundee
East Ayrshire	1, 6(part) 2-5, 6(part), 7-9	Cunninghame East (part) Kilmarnock, Cumnock and Doon Valley (part)
East Dunbartonshire	1(part), 2(part), 3-8 1(part), 2(part)	Milngavie and Kirkintilloch West Dunbartonshire and Bearsden North (part)
East Lothian	All	East Lothian
East Renfrewshire	1(part), 3-6 1(part), 2	Cunninghame East (part) Paisley (part)
Edinburgh, City of	14, 15(part), 16, 17 4, 5(part), 12, 13 2, 7(part) 8-11, 15(part) 1, 3, 5(part), 6, 7(part)	Edinburgh East Edinburgh North and Leith Edinburgh Pentland and Livingston (part) Edinburgh South West and Central Edinburgh West
<i>Eileanan an Iar, Na h-</i>	<i>All</i>	<i>Na h-Eileanan an Iar</i>
Falkirk	1, 2(part), 6-9 2 (part), 3-5	Falkirk Stirling South (part)
Fife	1-6 11-16, 23(part) 7-10 17-22, 23(part)	Dunfermline Glenrothes and Kirkcaldy Kinross-shire and Cowdenbeath (part) North East Fife
Glasgow City	5, 10(part), 11, 12(part) 9, 18(part), 19, 20 10(part), 16, 17, 18(part), 21 1, 2(part), 6(part), 7, 8 2(part), 3, 4, 6(part) 12(part), 13-15	Glasgow Central Glasgow East Glasgow North Glasgow South East Glasgow South West Glasgow West
Highland	12 (part), 22 1-5, 6(part), 7-10, 13(part) 6(part), 11, 12 (part), 13(part), 14-18, 20, 21 19	Argyll, Bute and Lochaber (part) Highland North Inverness and Skye Moray and Nairn (part)
Inverclyde	All	Inverclyde and Largs (part)
Midlothian	All	Midlothian and Peebles (part)
Moray	All	Moray and Nairn (part)
North Ayrshire	1-5, 6(part) 6(part), 8 7	Cunninghame West Inverclyde and Largs (part) West Renfrewshire (part)
North Lanarkshire	11, 12, 15-17, 19 1-4, 7, 8 18, 20 5, 6, 9, 10, 13, 14	Airdrie South and Shotts Cumbernauld, Kilsyth and Monklands East Hamilton and Motherwell (part) Monklands West
<i>Orkney Islands</i>	<i>All</i>	<i>Orkney and Shetland (part)</i>
Perth and Kinross	6-9 1-5, 10-12	Kinross-shire and Cowdenbeath (part) Perthshire
Renfrewshire	2-6 1, 7-11	Paisley (part) West Renfrewshire (part)
Scottish Borders	2(part), 3-11 1, 2(part)	Berwickshire, Roxburgh and Selkirk Midlothian and Peebles (part)
<i>Shetland Islands</i>	<i>All</i>	<i>Orkney and Shetland (part)</i>



South Ayrshire	1-5, 7, 8 6	Ayr and Carrick Kilmarnock, Cumnock and Doon Valley (part)
South Lanarkshire	1-3, 4(part) 4(part), 5-10 4(part), 16, 17, 19(part), 20 11-15, 18, 19(part)	Clydesdale and Eskdale (part) East Kilbride, Strathaven and Lesmahagow Hamilton and Motherwell (part) Rutherglen and Hamilton West
Stirling	1, 3, 4, 5(part), 6(part), 7(part) 2, 5(part), 6(part), 7(part)	Clackmannanshire and Stirling North (part) Stirling South (part)
West Dunbartonshire	All	West Dunbartonshire and Bearsden North(part)
West Lothian	3-5, 6(part) 1, 2, 6(part), 7-9	Edinburgh Pentland and Livingston (part) Linlithgow



