















Area of Angus within the Cairngorms National Park

Angus Proposals Map

-  Local Plan Boundary
-  Undeveloped Coast
-  Town Inset Maps (Numbers 1-7)
-  Scheduled Ancient Monuments
-  Rural Service Centre
-  Village Boundary
-  Roadside Facilities
-  Gardens & Designed Landscapes
-  Natura 2000 & Ramsar Sites
-  NNR's & SSSI's
-  Housing Market Area Boundary
-  Pipeline Consultation Zones
-  Countryside Housing Policy - Category 2
-  All other areas outwith development boundaries are Category 1

