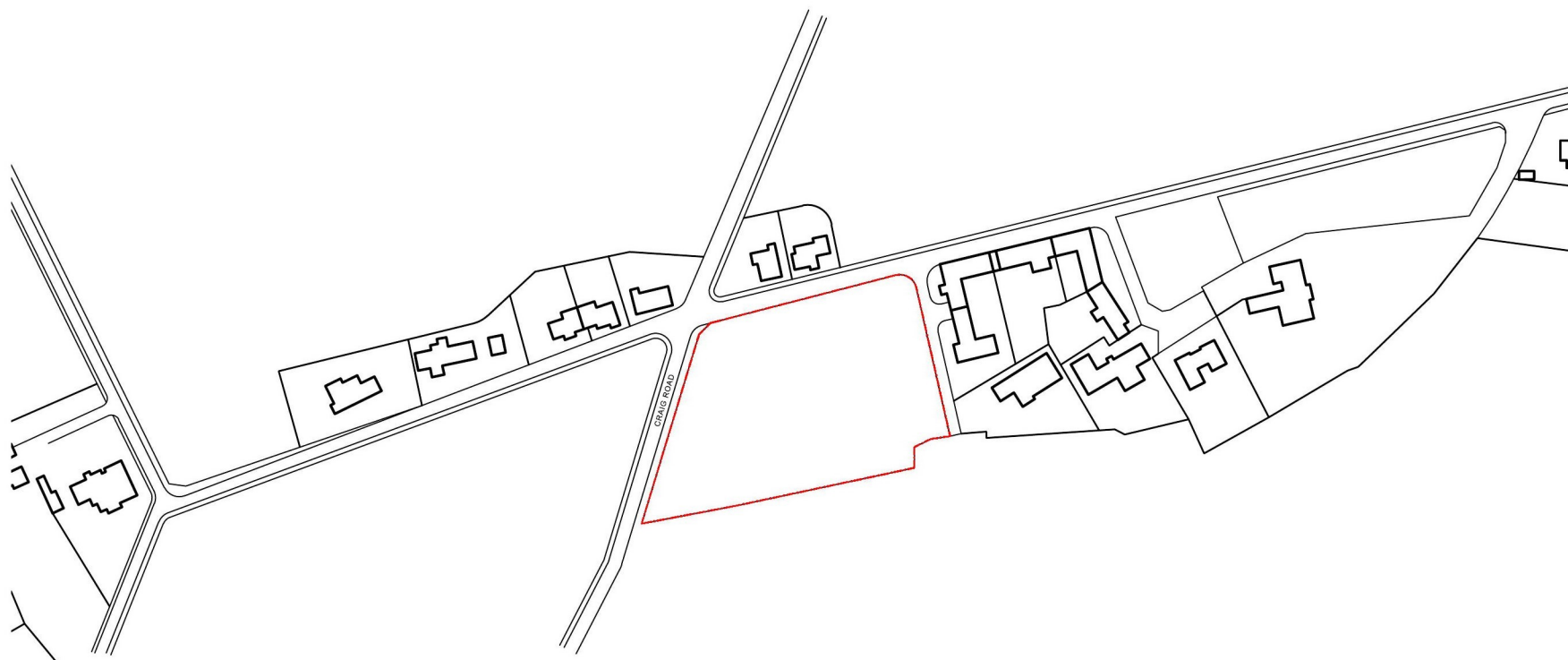
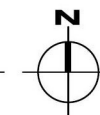
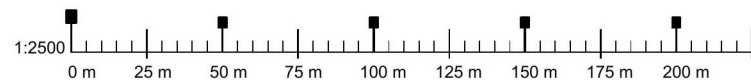


Proposed New Developments
Angus
DD10 9TB

for Anniston Farms



Reproduced by permission of Ordnance Survey on behalf of HMSO.
(C) Crown copyright and database rights 2016.
All rights reserved. 100023404



THIS DRAWING IS COPYRIGHT OF
THE VOIGT PARTNERSHIP LIMITED
FOR CONSTRUCTION PURPOSES DO NOT SCALE THIS
DRAWING
ALL DIMENSIONS AND LEVELS TO BE CHECKED ON SITE
DISCREPANCIES TO BE REPORTED TO
THE VOIGT PARTNERSHIP LIMITED BEFORE PROCEEDING
IF IN ANY DOUBT ABOUT INFORMATION ON THIS DRAWING,
CONTACT THE VOIGT PARTNERSHIP LIMITED

Location Plan
Site A

SCALE 1:2500 @ A4 DATE Feb 2016
DRAWN BY LP

STATUS
3865/LP/01 DWG NO