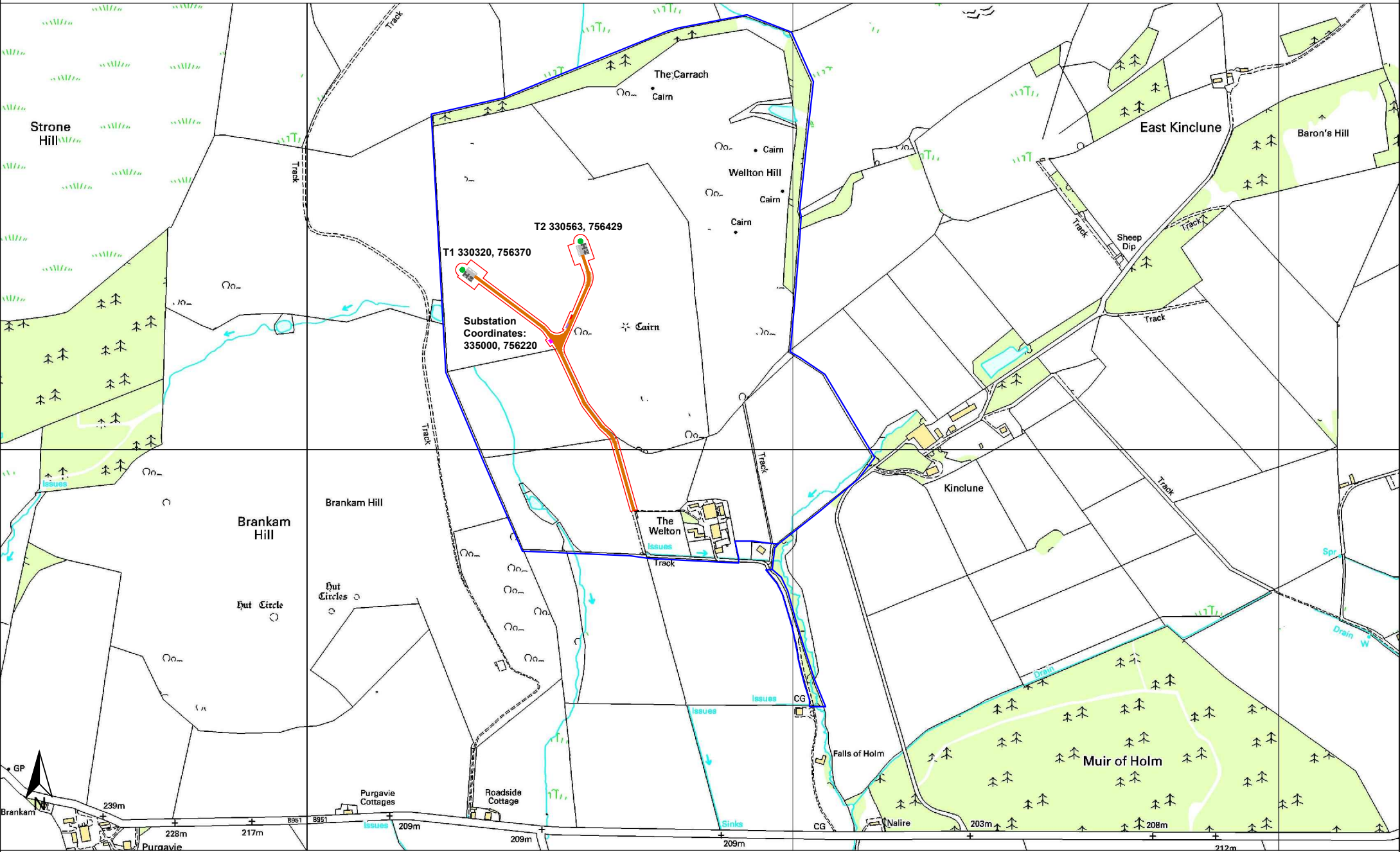
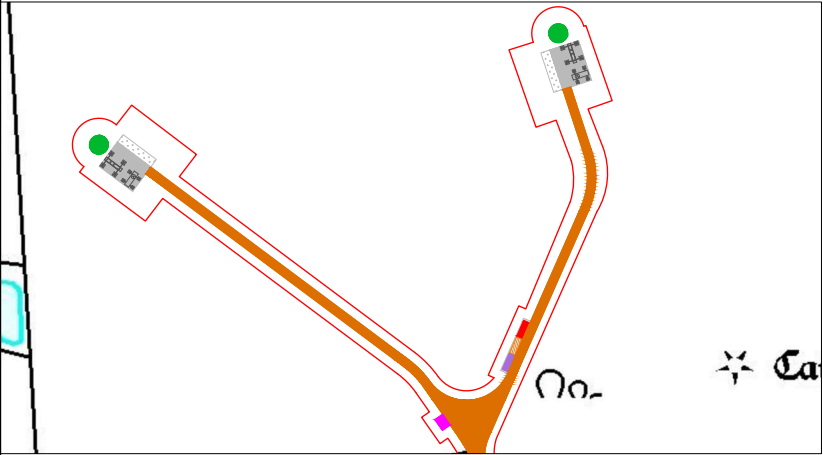


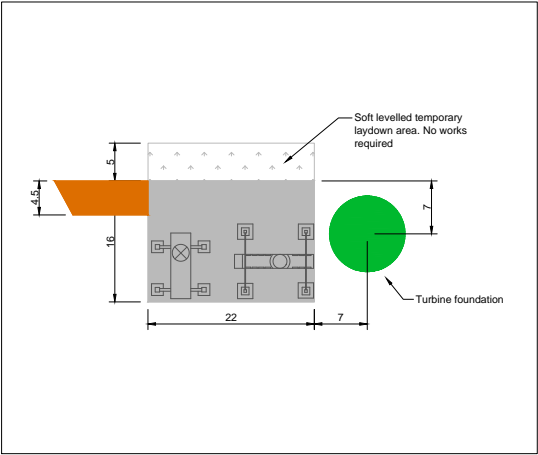
DEVELOPMENT SITE LOCATION - 1:50,000  
Reproduced from Ordnance Survey digital map data © Crown copyright 2014. All rights reserved. License number 010003167



DEVELOPMENT LAYOUT - 1:10,000  
Reproduced from Ordnance Survey digital map data © Crown copyright 2014. All rights reserved. License number 010003167



DETAILED SITE LAYOUT - 1:4,000  
Reproduced from Ordnance Survey digital map data © Crown copyright 2014. All rights reserved. License number 010003167



Crane Hardstanding - 1:1000

KEY

New Turbine Location:

Crane Hard Standing:

New Access Track:

Substation/Metering Point:

Land-ownership Boundary:

Planning Application Boundary:

Construction Compound:

Total Planning Application Area: 2.3 Hectares

Project Title:		
The Carrach		
Drawing Title:		
Planning Application - Site Plan		
Job No. C1361-099	Drawing No. App-001	Scale: Shown @ A3

Date drawn:	Rev.	Date	Chk'd
28.03.14	-	-	-
Drawn by: BC	-	-	-
Checked by: KT	-	-	-
Approved by: AA	-	-	-

Client:

The Carrach  
Wind Farm LLP

GREEN CAT RENEWABLES LTD



Suite 2,  
Thainstone Axis Centre,  
Thainstone, Inverurie,  
AB51 5TB.

Tel:01467 629143  
www.greencatrenewables.co.uk