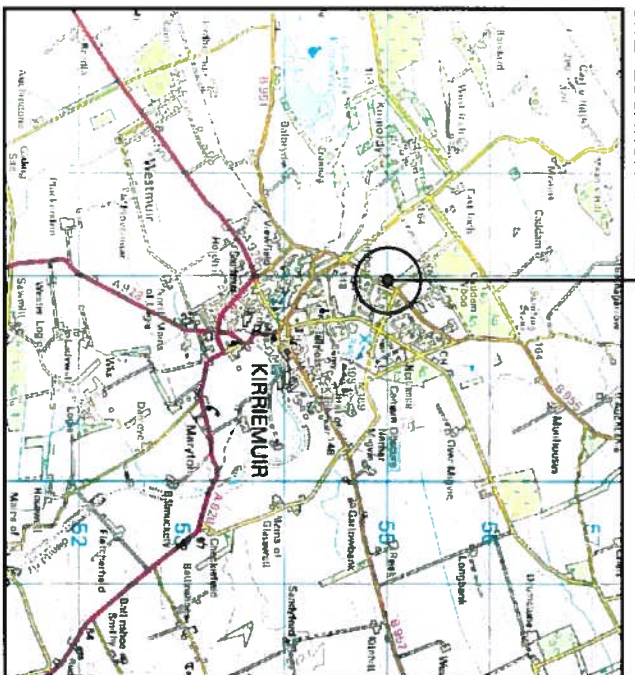

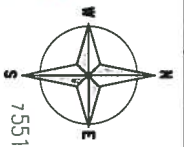


SITE LOCATION



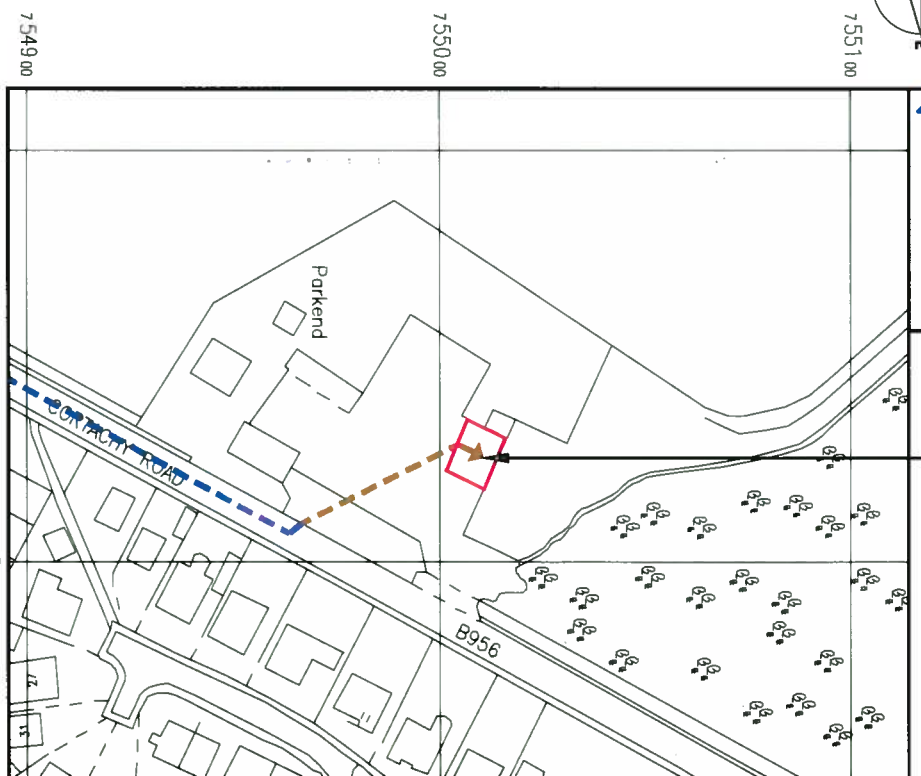
SITE LOCATION
(Scale 1:30000)

Ordnance Survey map extract based upon Landranger map series with the permission of the controller of Her Majesty's Stationery Office Licence No. 0100023487 Crown copyright.



SITE PHOTOGRAPH

SITE LOCATION



DETAILED SITE LOCATION
(Scale 1:1250)

Based upon Ordnance Survey map extract with the permission of the Controller of Her Majesty's Stationery Office. Crown copyright. Licence No. 100020449



ORIGINAL SCALE AT A3 - 1:1250

ALL DIMENSIONS IN METRES

ALL DIMENSIONS ARE IN mm UNLESS NOTED OTHERWISE
N.G.R E: 338080 N: 755005

CONCESSION REQUIRED NO

DIRECTIONS TO SITE:
TRAVELLING NORTH ON THE A90 TAKE A926 TO KERBARUR CONTINUING ONTO THE B955 CORTACH ROAD TO THE WEST SIDE OF KERBARUR TRAVELLING NORTH ON THE B955 CORTACH ROAD THE SITE IS SITUATED ON THE WEST SIDE AFTER ITS JUNCTION WITH WOODING DRIVE BEFORE ITS JUNCTION WITH WINDGROUL ROAD AND ANGEL ROAD IN THE YARD

NOTES:

| REV | DESCRIPTION | DATE |
|-----|---------------------|----------|
| A | REVIEW FOR APPROVAL | 20/07/16 |
| | BY CH | DME |
| | DATE | |

Callifordtry

100 WYBURN WAY, WILKIE, LEITH, LE10 5JF
TEL: +44 (0)1463 999292 FAX: +44 (0)1463 229159

| | |
|------------|-------|
| Call Name | Opt |
| THL YARD | A |
| Call ID No | |
| CTIL | TF |
| 205543 | 75315 |
| | NA |

Site Address / Contact Details

THE YARD
WHITHILLS
CORTACH ROAD
KIRENMUIR
DD8 4PU

Purpose of Issue: **PLANNING**

Drawing Title: **SITE LOCATION MAPS**

Drawing Number: **100**

| | | | | | |
|-----------|-----|----------------------|----------|----------|----------|
| Drawn By: | ASG | Original Sheet Size: | A3 | Scale: | A |
| Drawn: | SSC | Date: | 20/07/16 | Checked: | NBS |
| | | | | Date: | 20/07/16 |