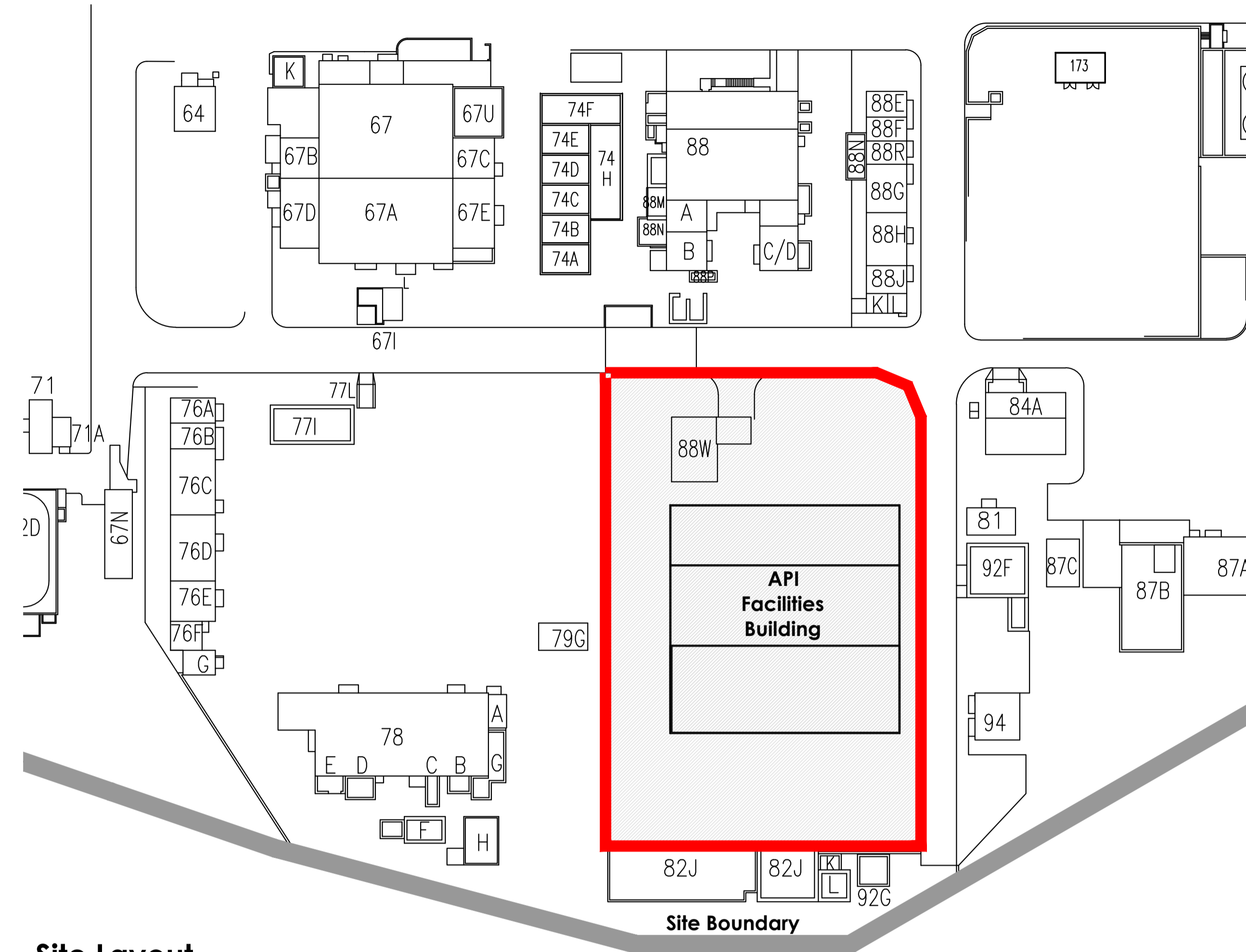
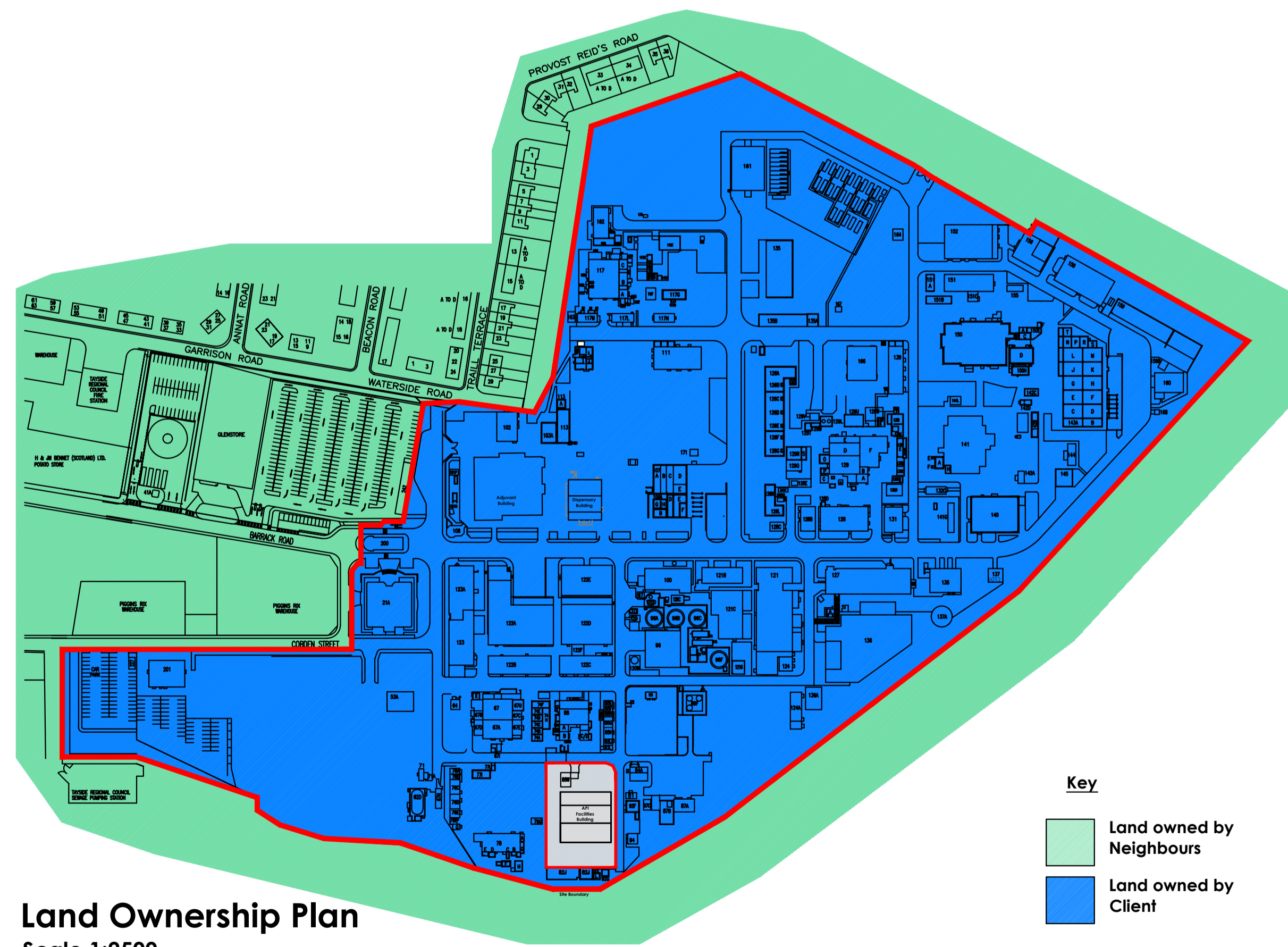


Site Plan
Scale 1:2500



Site Layout
Scale 1:500



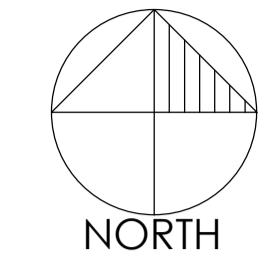
Land Ownership Plan
Scale 1:2500

- Key**
- Land owned by Neighbours
 - Land owned by Client

SPECIFICATION

This drawing is not suitable for construction purposes. No liability will be accepted for any omission should the drawing be used for constructional purposes.

Do not scale this drawing.



REVISION	DATE	NOTES

CLIENT
GSK PLC

ADDRESS
Cobden Street,
Montrose, Angus,
DD10 8EA

TITLE
[GSK] API Facilities Building -
Land Ownership Plan,
Site Plan & Site Layout

SCALE	DATE	DRAWING NUMBER	DRAWN BY
As Stated	14.08.14	JDC - 310 - 01	IA

REVISION

This drawing is issued for the purpose of the status indicated below only

<input type="checkbox"/> Sketch	<input type="checkbox"/> Outline Planning
<input checked="" type="checkbox"/> Planning	<input type="checkbox"/> Building Warrant
<input type="checkbox"/> Tender Issue	<input type="checkbox"/> Existing

john d crawford Ltd
ARCHITECTURAL SERVICES
72 New Wynd Montrose
Angus DD10 8RF
email | info@johndcrawford.co.uk
tel | 01674 672064 fax | 01674 672126