



Indoor and Outdoor Sports Facility Assessment of Need

Appendix 5

MAPS

5A - Map Picture Access to Pitch Labels All

5B - Map Picture Access to Pitches Arbroath

5C - Map Picture Access to Pitches Brechin

5D - Map Picture Access to Pitches Forfar and Kirremuir

5E - Map Picture Access to Monifeith

5F - Map Picture Access to Montrose

5G - Map Picture 7 – a- side Football Pitches

5H - Map Picture 11 – a – side Football Pitches

5I - Map Picture Artificial Turf Pitches

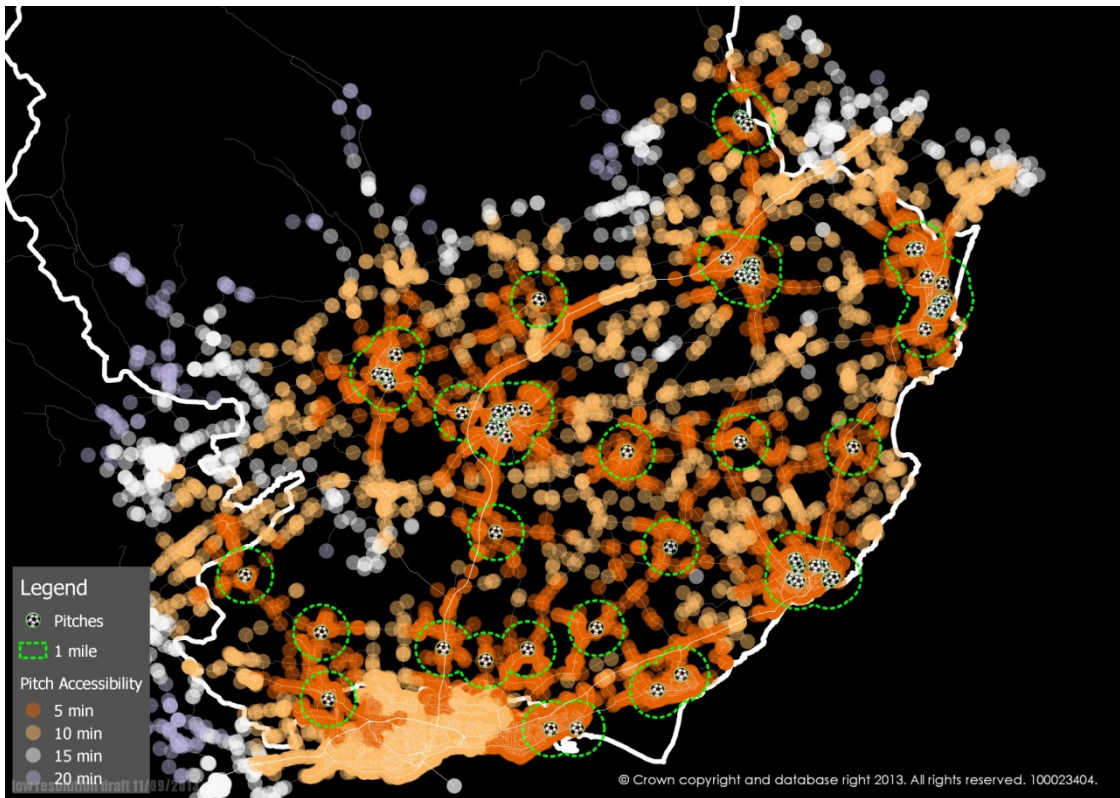
5J - Map Picture Artificial Turf Pitches – Costs

5K - Map Picture Bowls

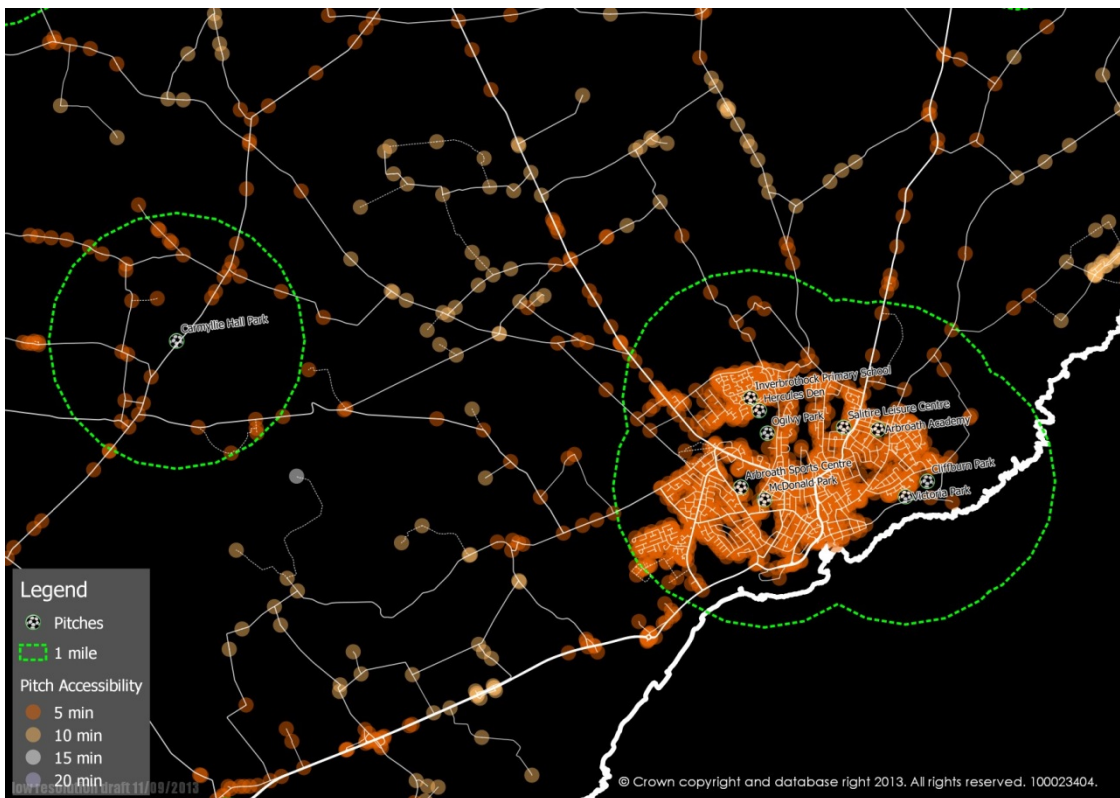
5L - Map Picture Tennis Courts

5M - Map Picture Athletics Tracks

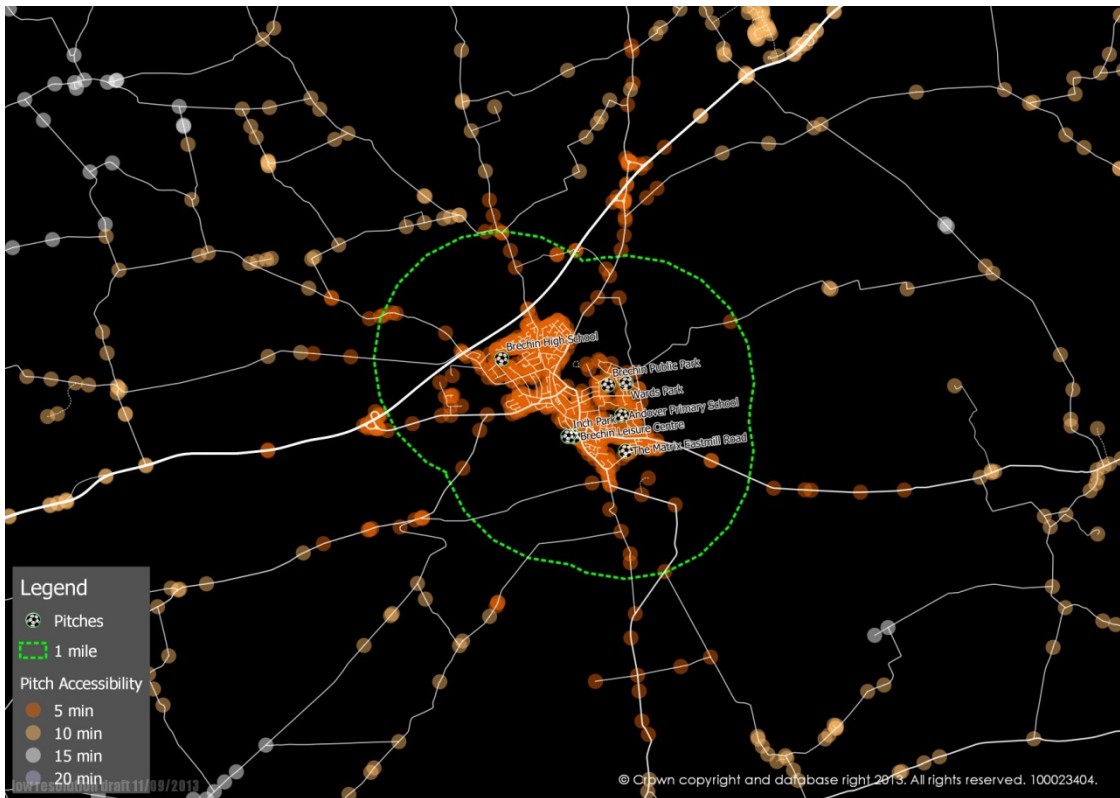
5A - Map Picture Access to Pitch Labels All



5B - Map Picture Access to Pitches Arbroath



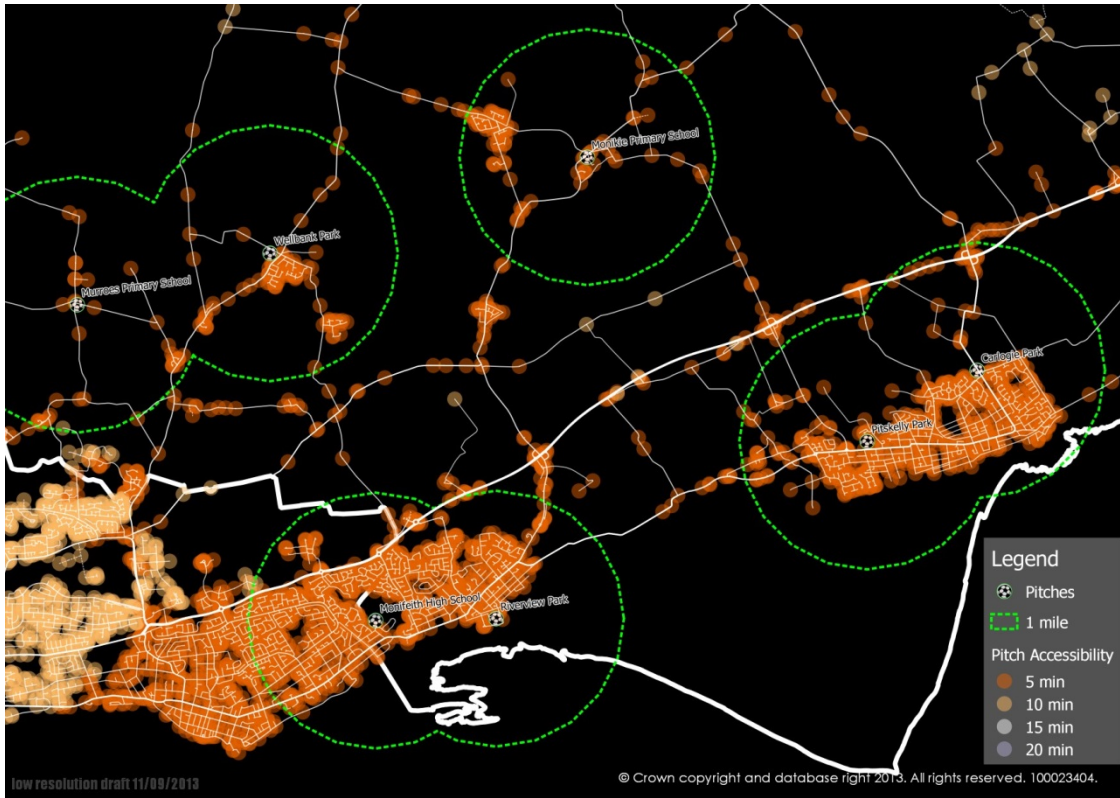
5C - Map Picture Access to Pitches Brechin



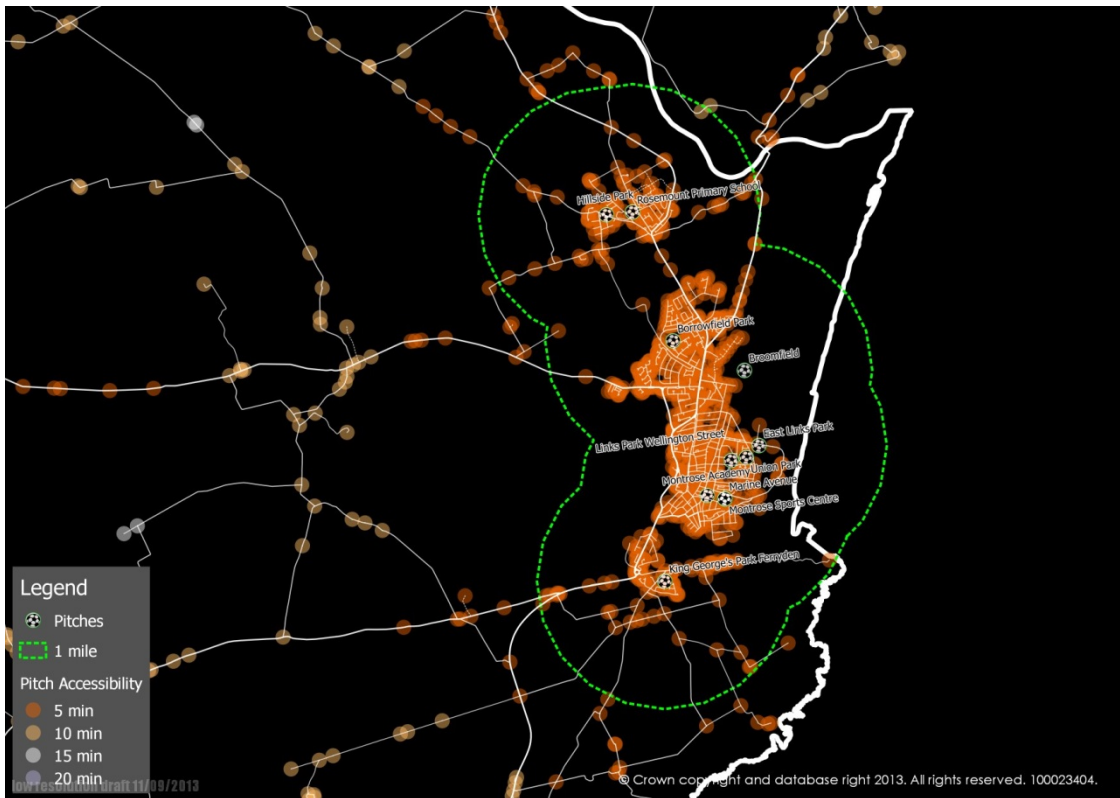
5D - Map Picture Access to Pitches Forfar and Kirremuir



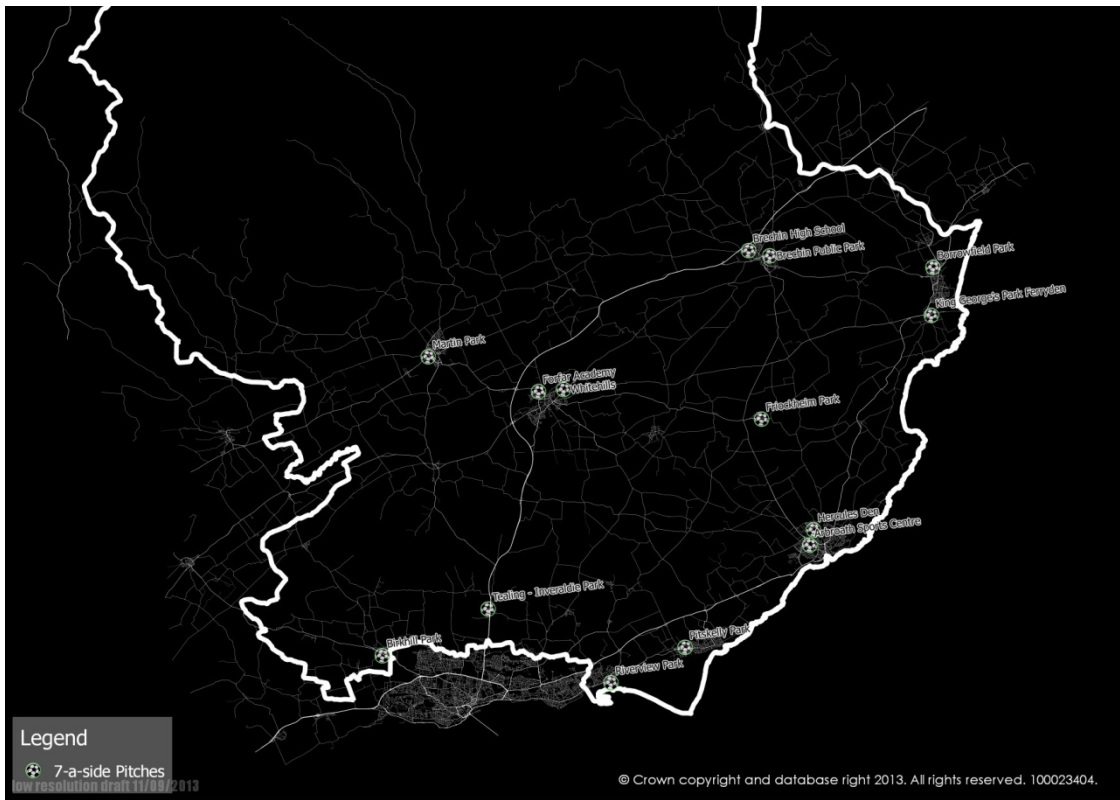
5E - Map Picture Access to Monifeith



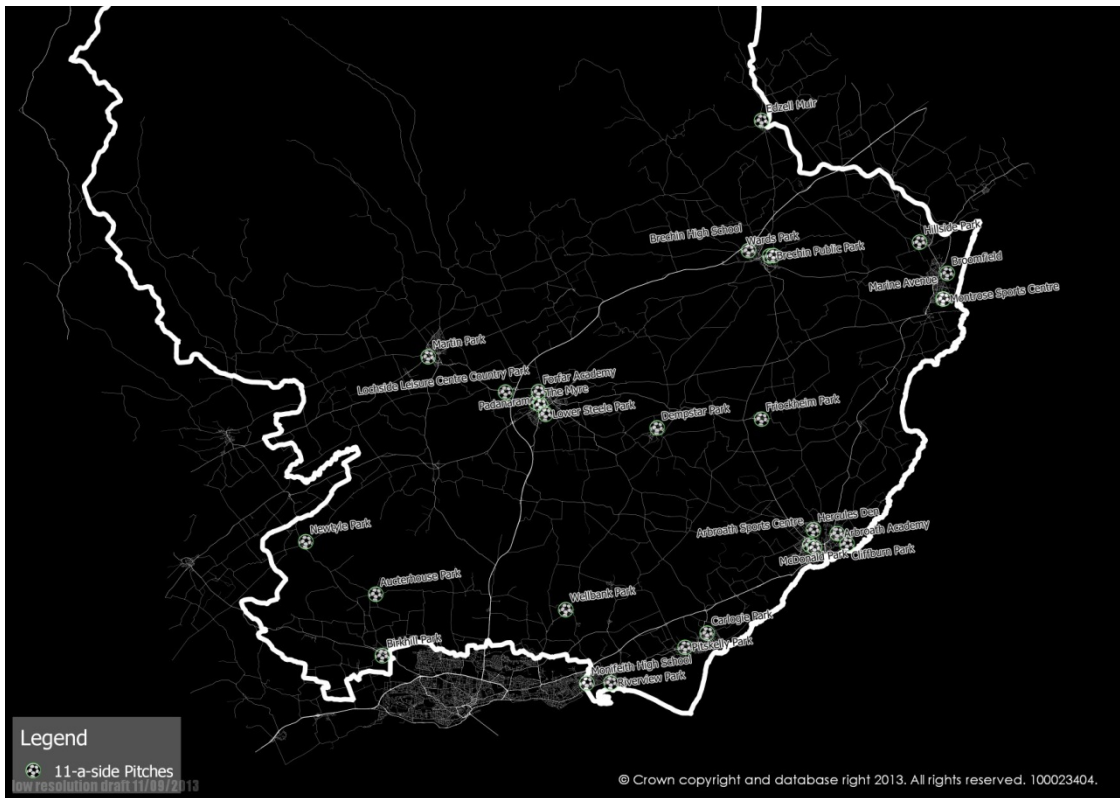
5F - Map Picture Access to Montrose



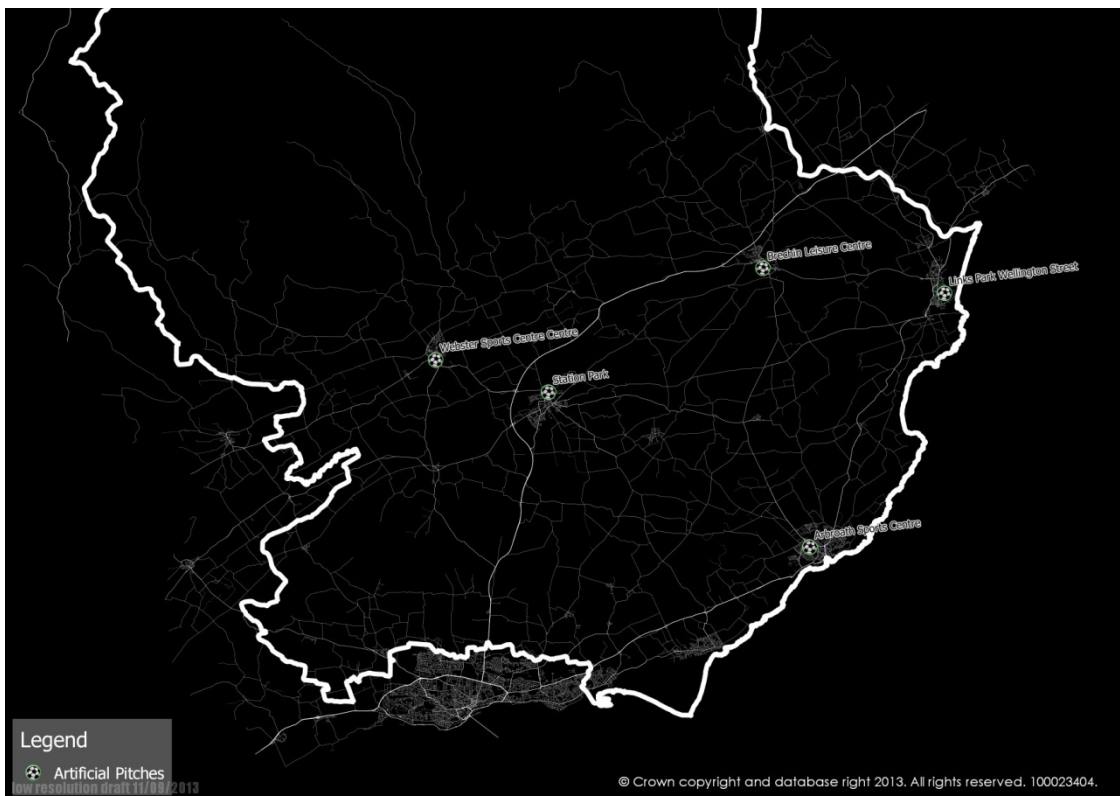
5G - Map Picture 7 – a- side Football Pitches



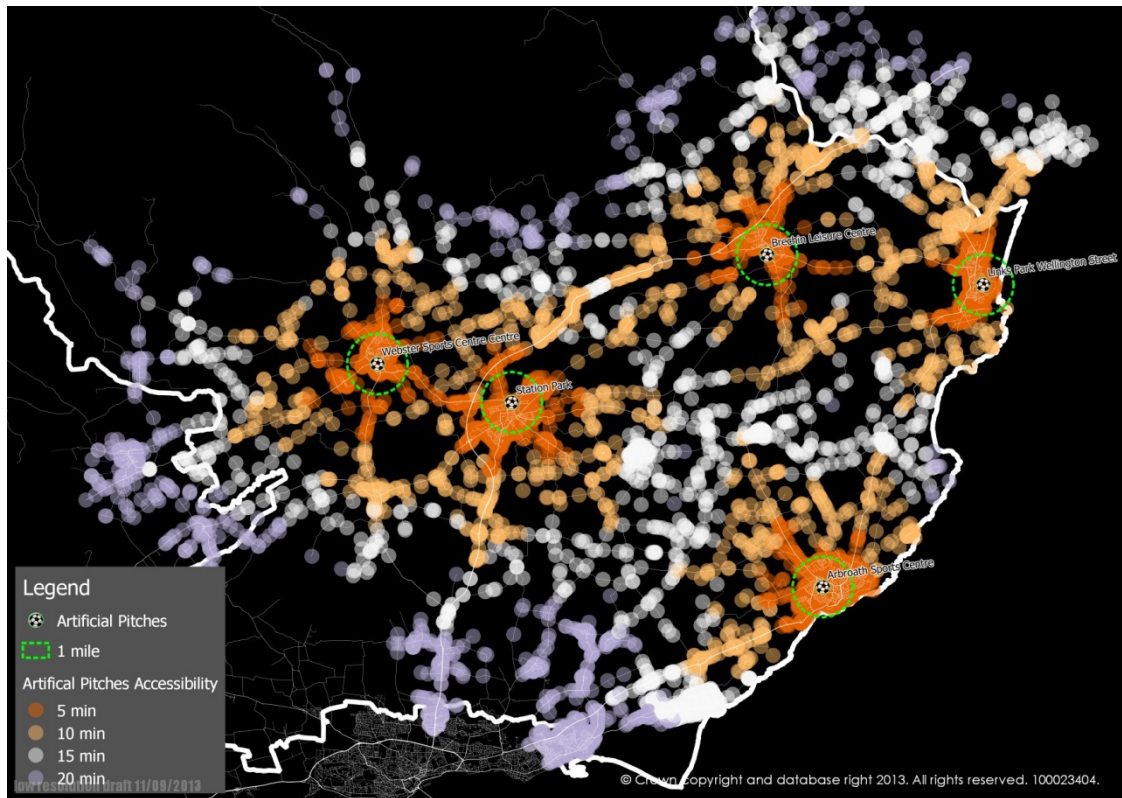
5H - Map Picture 11 – a – side Football Pitches



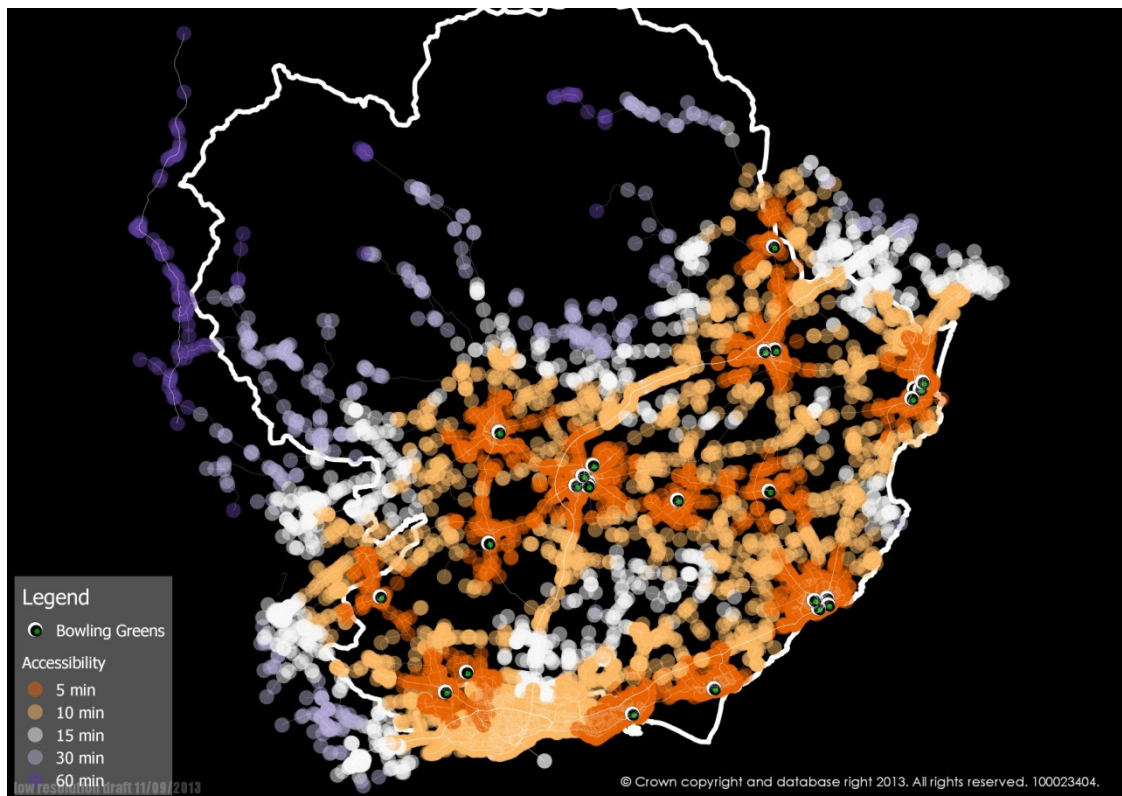
5I - Map Picture Artificial Turf Pitches



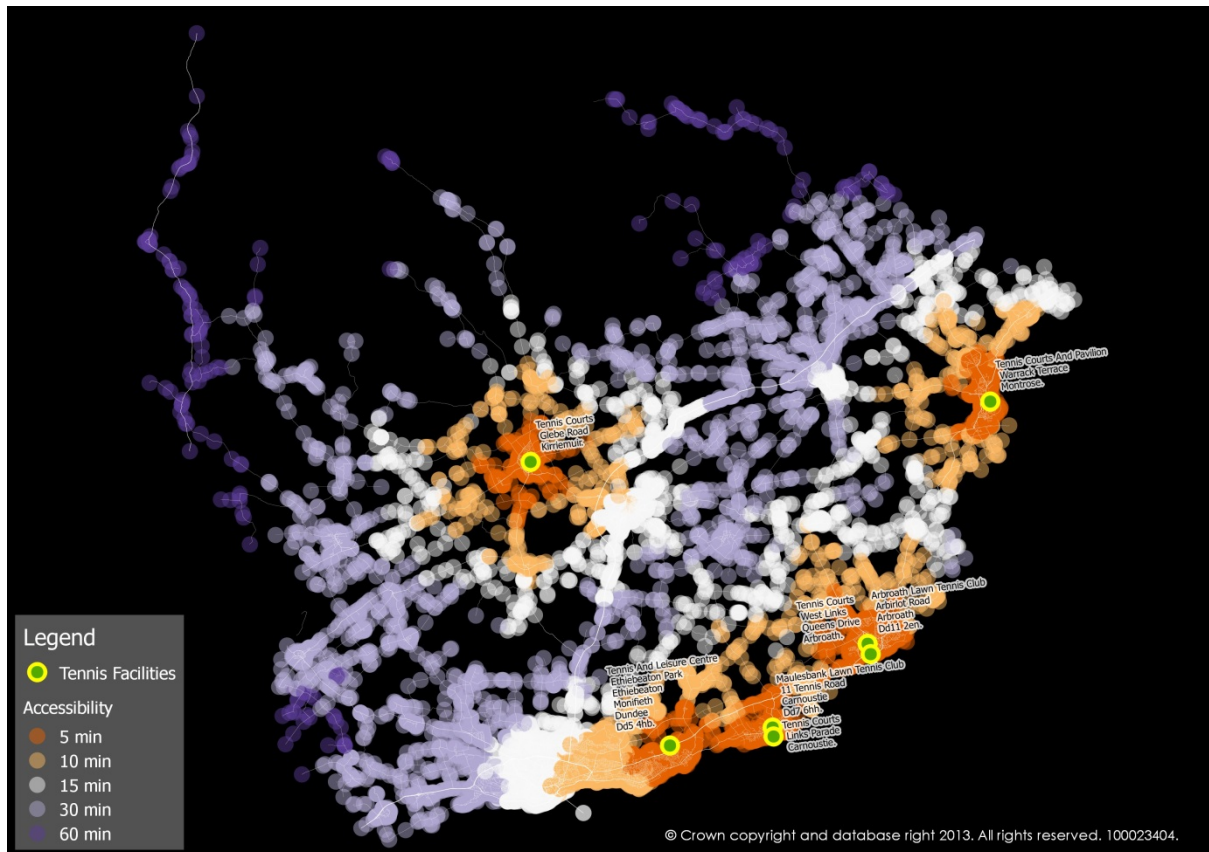
5J - Map Picture Artificial Turf Pitches – Access



5K - Map Picture Bowls



5L - Map Picture Tennis Courts



5M - Map Picture Athletics Tracks

