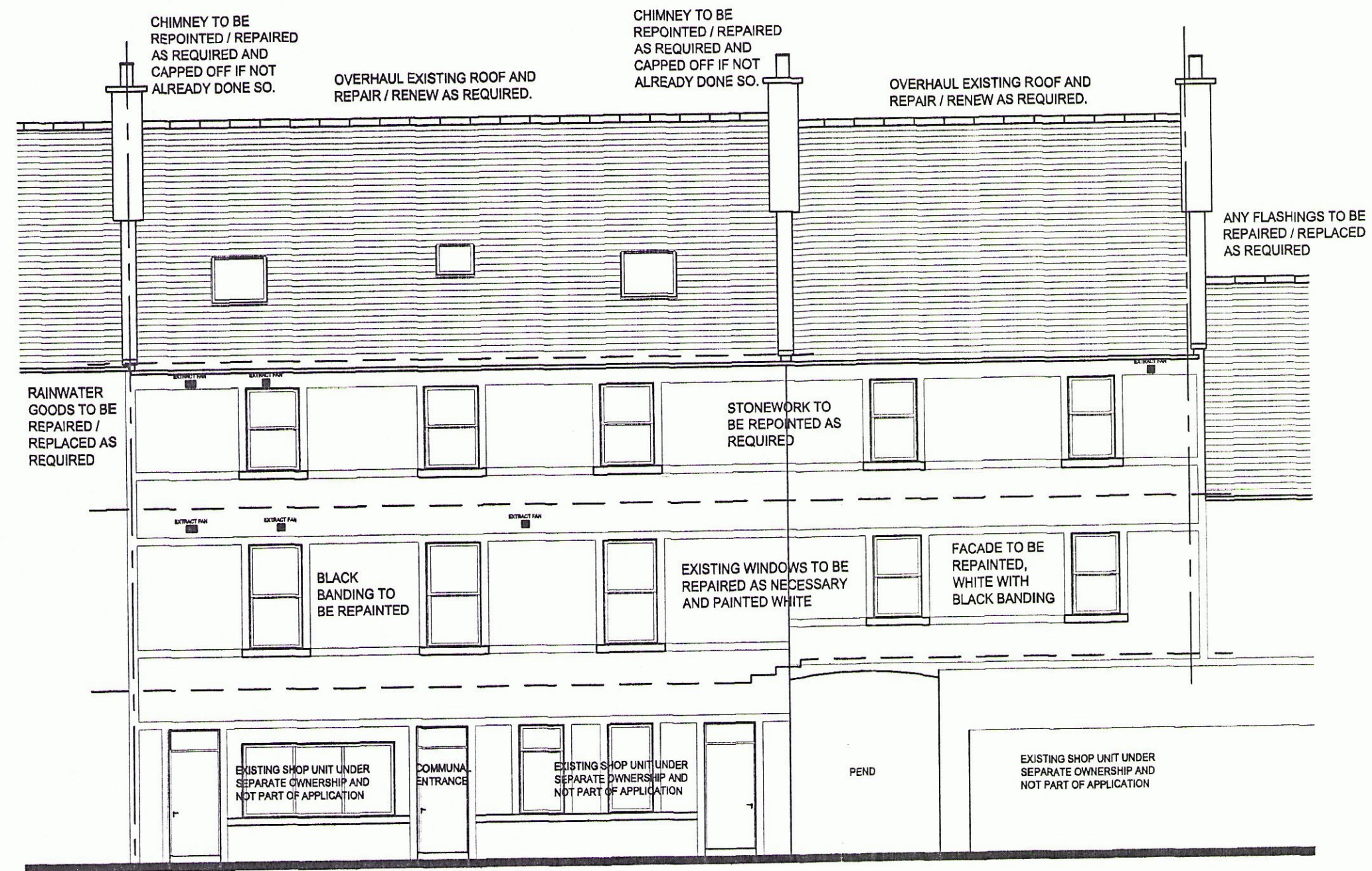
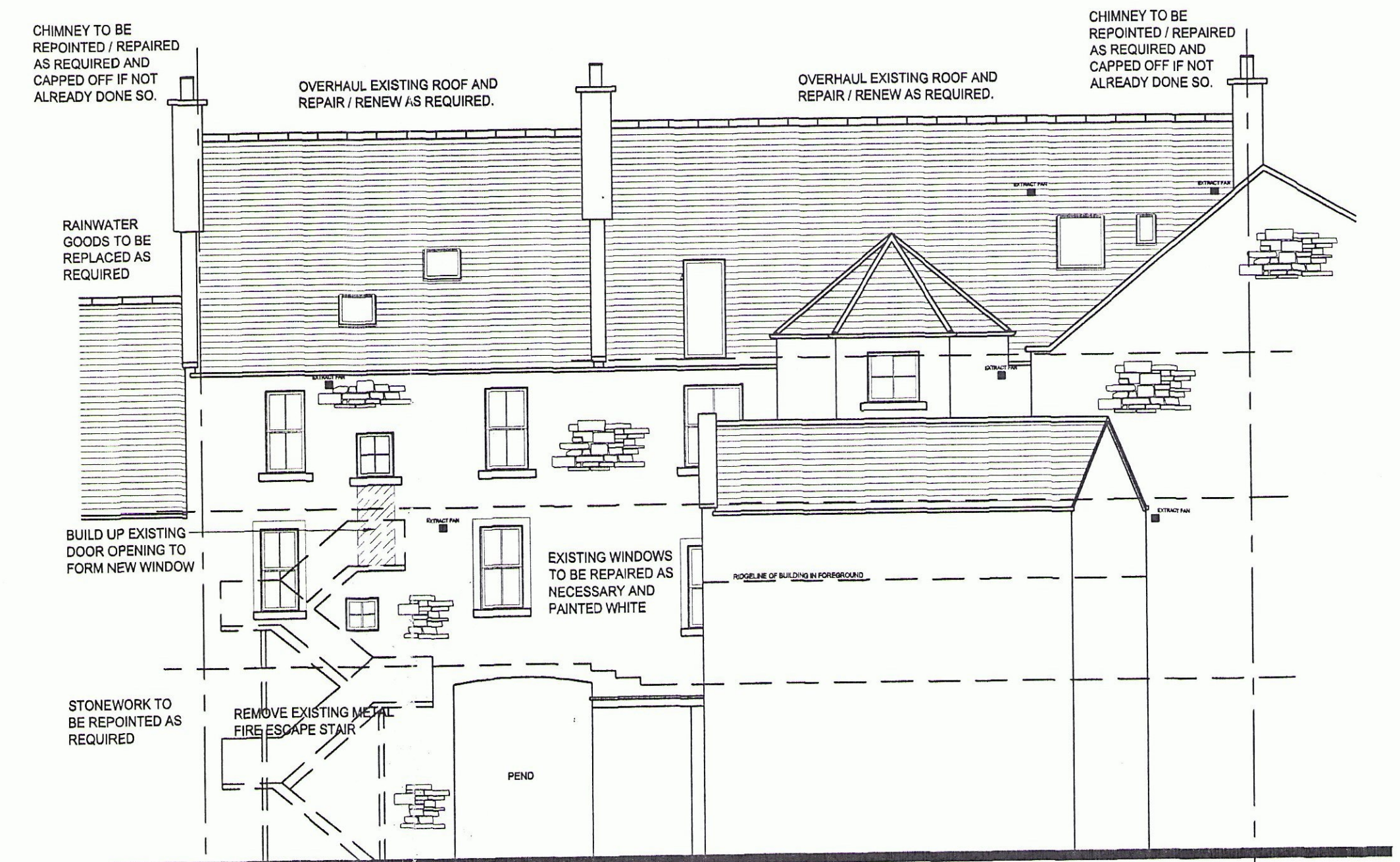


NOTES:
DO NOT SCALE FROM DRAWING - IF IN DOUBT, ASK.
ALL WORKS TO BE CARRIED OUT IN ACCORDANCE WITH THE LATEST BUILDING REGULATIONS.

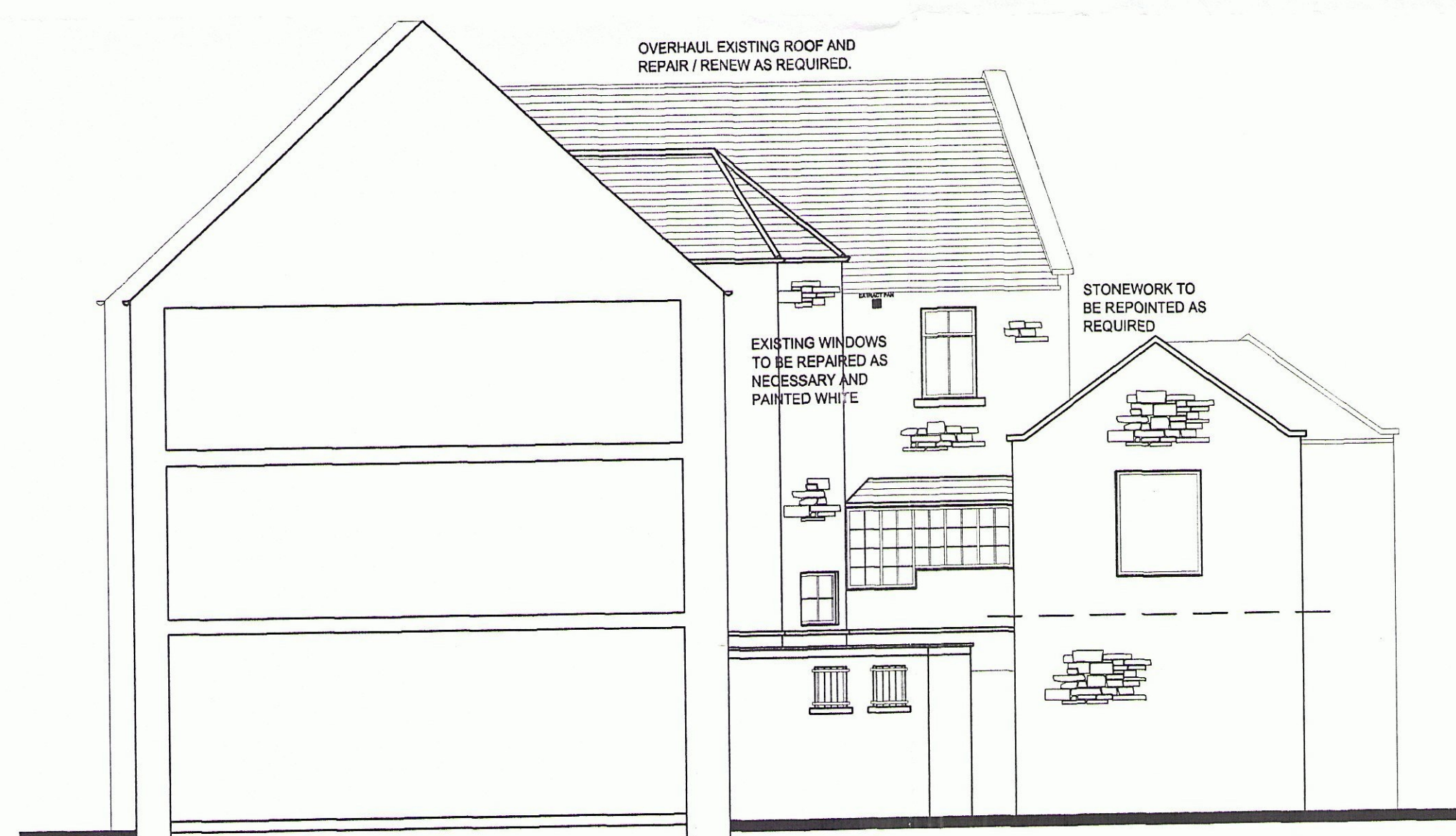
Revision	Date



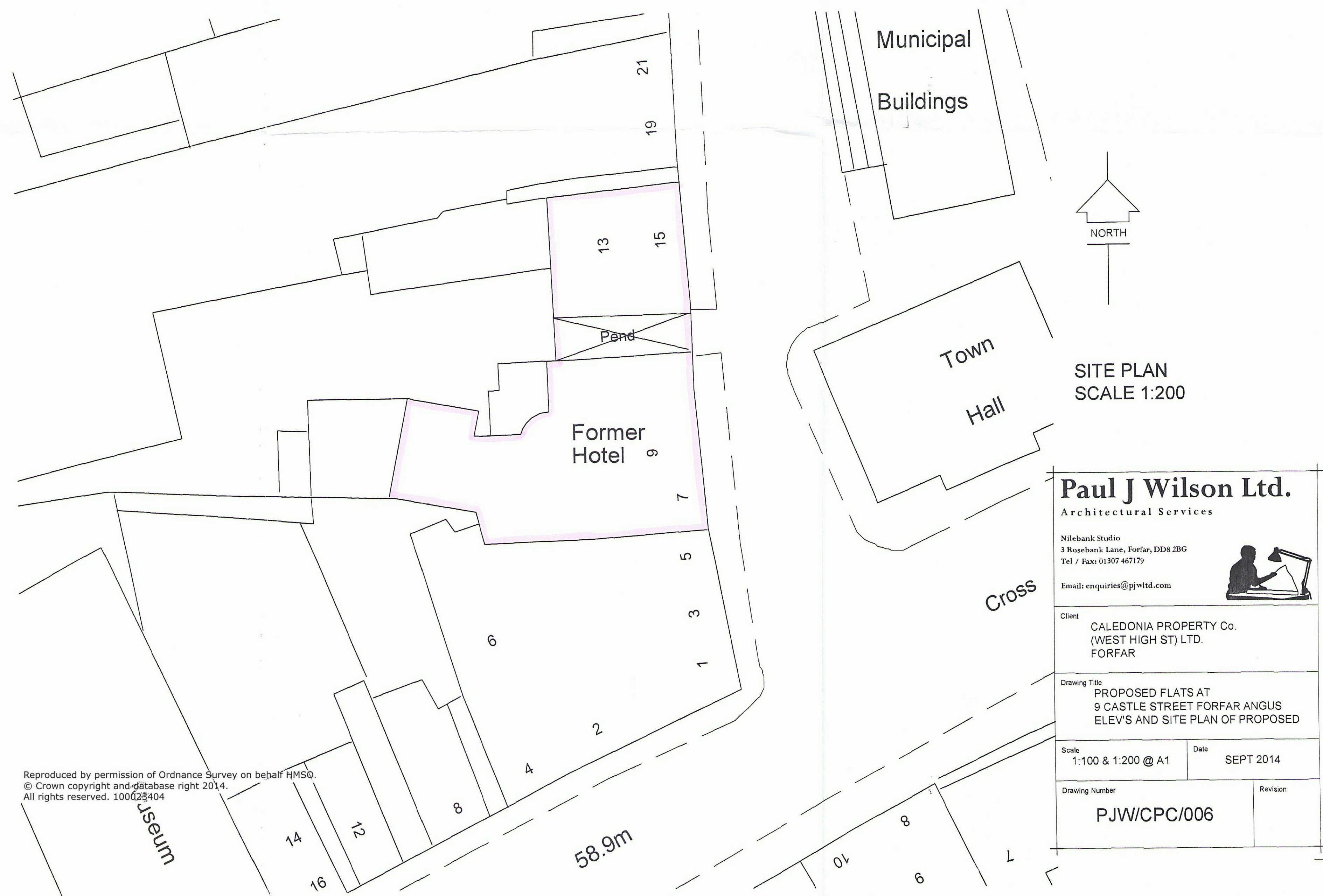
PROPOSED FRONT ELEVATION FROM CASTLE STREET



PROPOSED REAR ELEVATION



PROPOSED REAR / SIDE ELEVATION



SITE PLAN
SCALE 1:200

Paul J Wilson Ltd.
Architectural Services

Nilebank Studio
3 Rosebank Lane, Forfar, DD8 2BG
Tel / Fax: 01307 467179
Email: enquiries@pjwtd.com



Client
CALEDONIA PROPERTY Co.
(WEST HIGH ST) LTD.
FORFAR

Drawing Title
**PROPOSED FLATS AT
9 CASTLE STREET FORFAR ANGUS
ELEV'S AND SITE PLAN OF PROPOSED**

Scale
1:100 & 1:200 @ A1

Date
SEPT 2014

Drawing Number
PJW/CPC/006

Revision

Reproduced by permission of Ordnance Survey on behalf HMSO.
© Crown copyright and database right 2014.
All rights reserved. 100023404