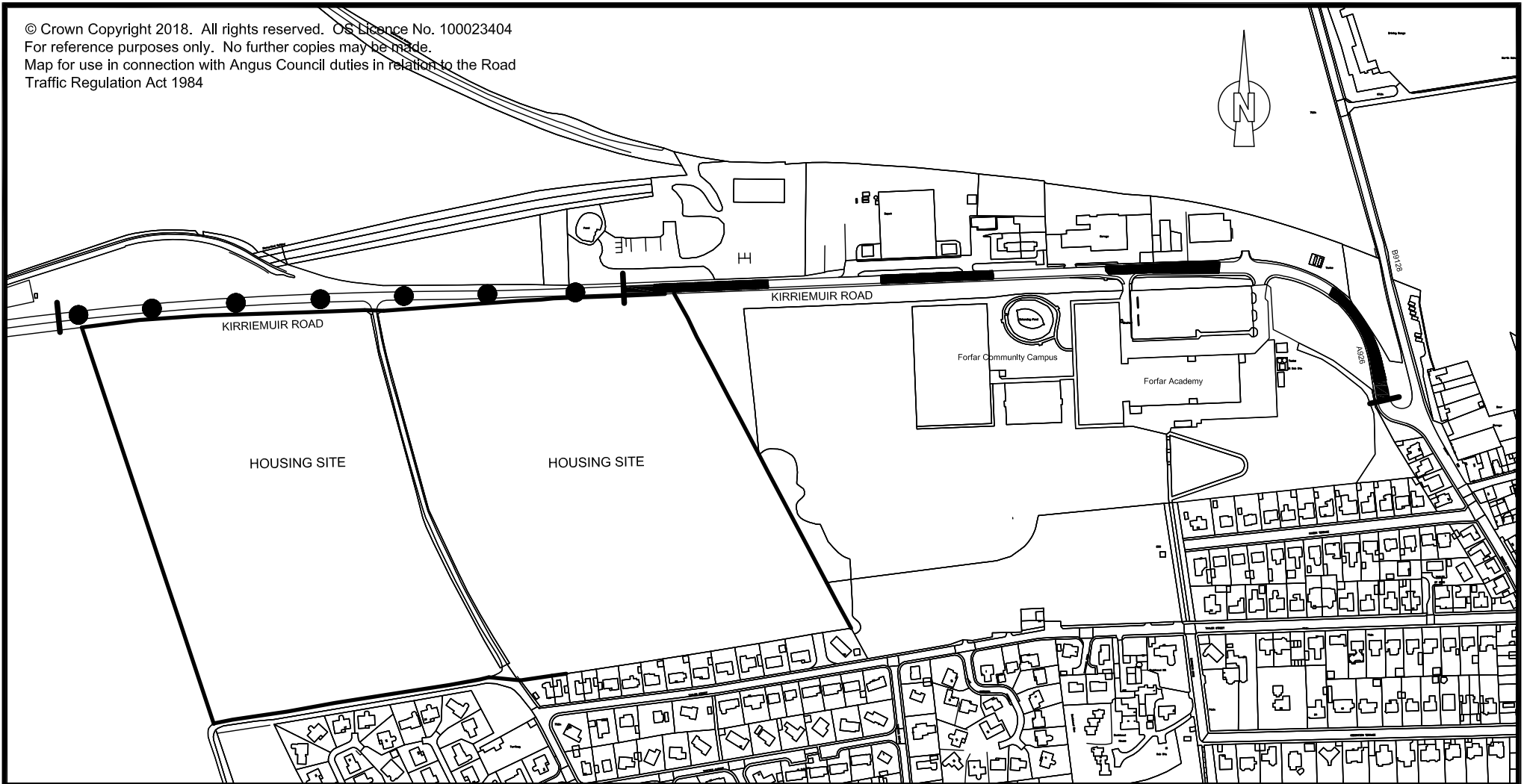


APPENDIX 2

© Crown Copyright 2018. All rights reserved. OS Licence No. 100023404
 For reference purposes only. No further copies may be made.
 Map for use in connection with Angus Council duties in relation to the Road
 Traffic Regulation Act 1984



SCALE 1:5000

LEGEND

- EXISTING 40MPH SPEED LIMIT.
- 60MPH TO 40MPH SPEED LIMIT.



Angus Council

PLACE DIRECTORATE
 Head of Infrastructure

TRAFFIC MANAGER,
 ANGUS HOUSE
 ORCHARDBANK, FORFAR
 DD8 1AN.
 Tel : 01307 461460
 Fax : 01307 473388

The Angus Council (Muirhead, Gowankbank, Lunanhead,
 and Kirriemuir Road, Forfar) (Variation of Speed Limit)
 Order 210x.

A926 Kirriemuir Road Forfar

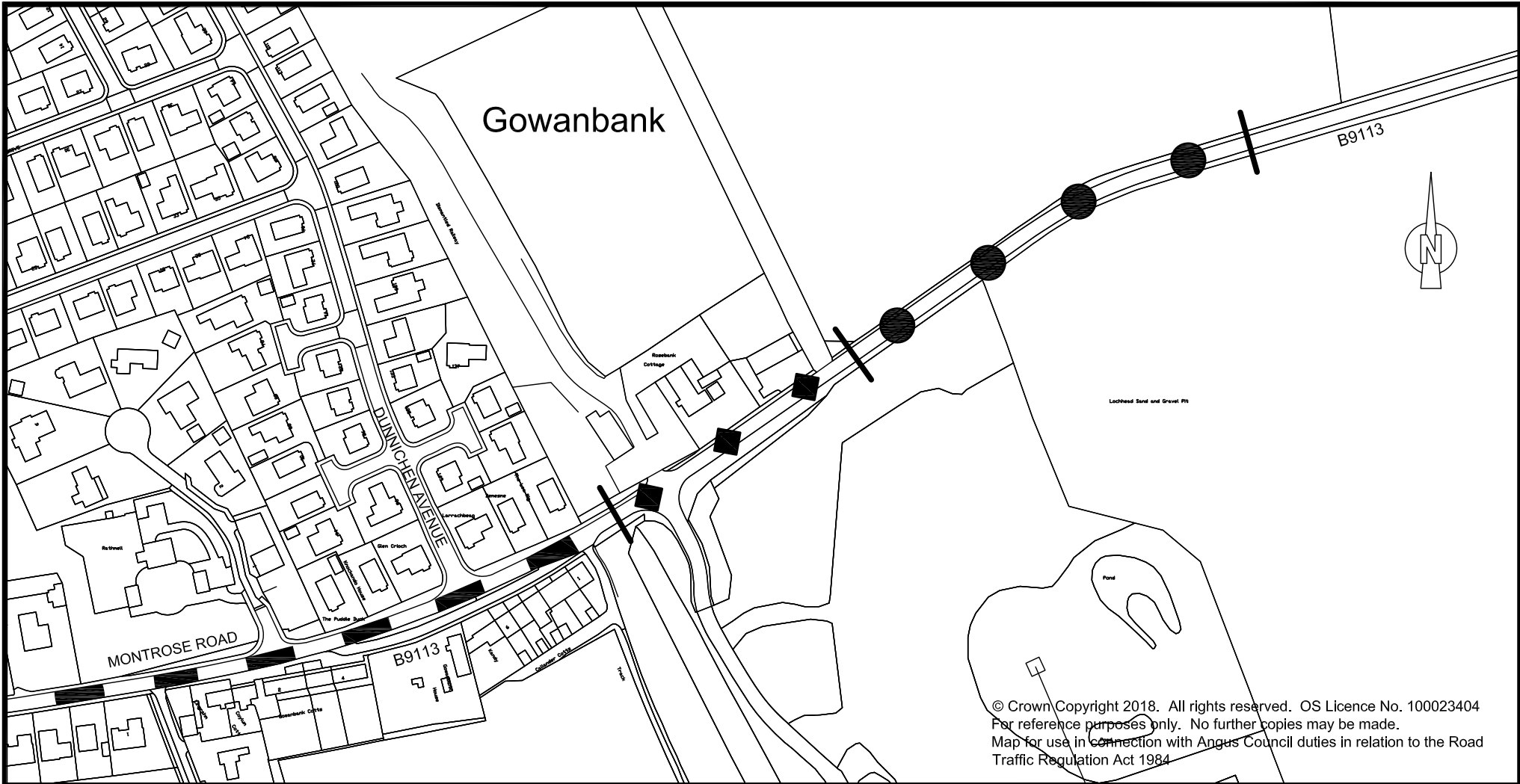
Rev. Date Content

Drawn by :
 dam

Scale :




Date :
 24.4.18

Drawing No. :
 T.speeds/18/KirrieRd



SCALE 1:2500

LEGEND

-  EXISTING 30MPH SPEED LIMIT.
-  PROPOSED REDUCTION FROM 60MPH TO 30MPH SPEED LIMIT.
-  PROPOSED REDUCTION FROM 60MPH TO 40MPH SPEED LIMIT.

 <p>Angus Council PLACE DIRECTORATE Head of Infrastructure</p>	TRAFFIC MANAGER, ANGUS HOUSE ORCHARDBANK, FORFAR DD8 1AN. Tel : 01307 461460 Fax : 01307 473388
--	--

The Angus Council (Muirhead, Gowanbank, Lunanhead, and Kirriemuir Road, Forfar) (Variation of Speed Limit) Order 210x.

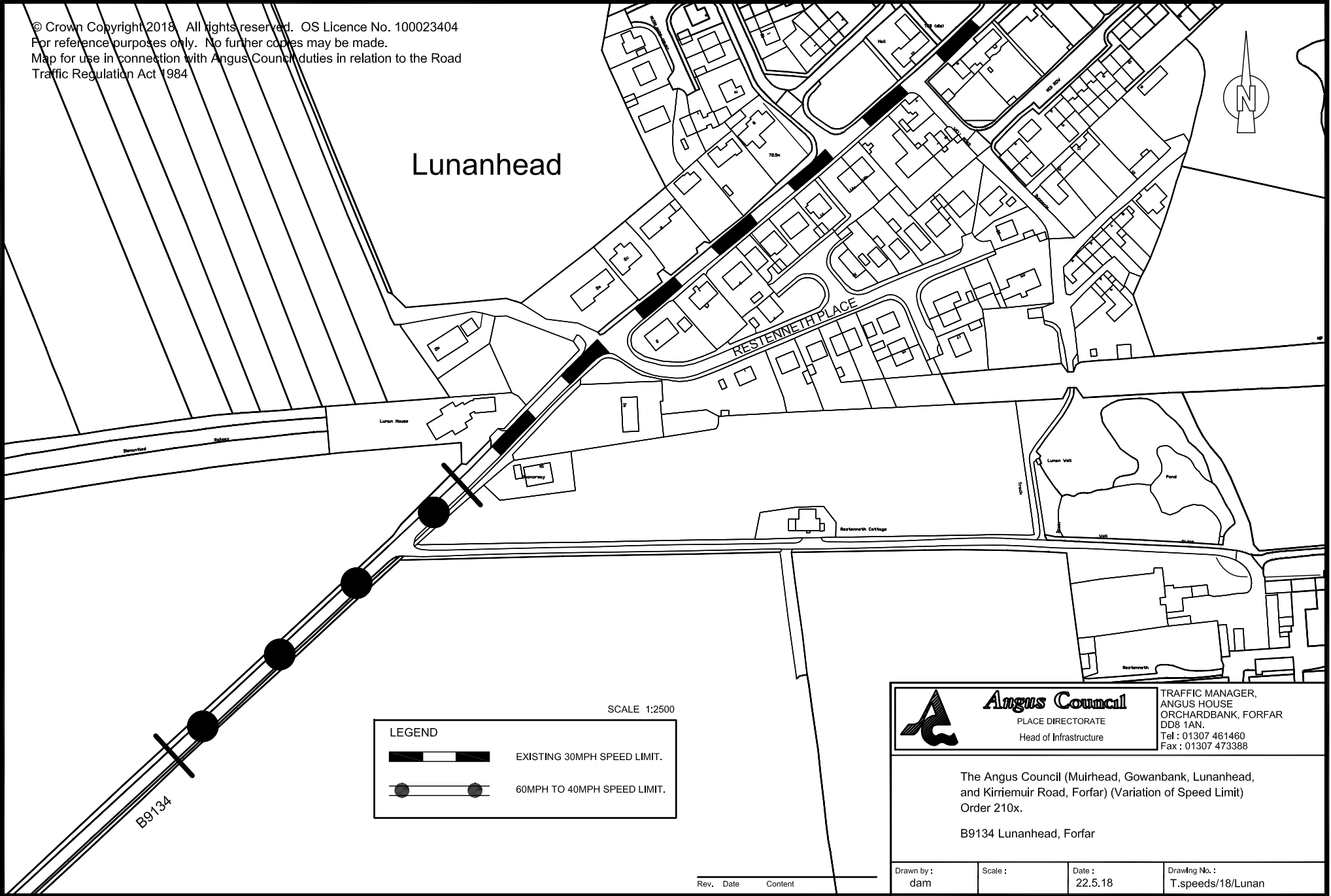
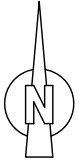
B9113 Gowanbank Forfar

Drawn by : dam	Scale :	Date : 22.5.18	Drawing No. : T.speeds/18/Gowan
-------------------	---------	-------------------	------------------------------------

Rev.	Date	Content



© Crown Copyright 2018. All rights reserved. OS Licence No. 100023404
 For reference purposes only. No further copies may be made.
 Map for use in connection with Angus Council duties in relation to the Road
 Traffic Regulation Act 1984


Lunanhead



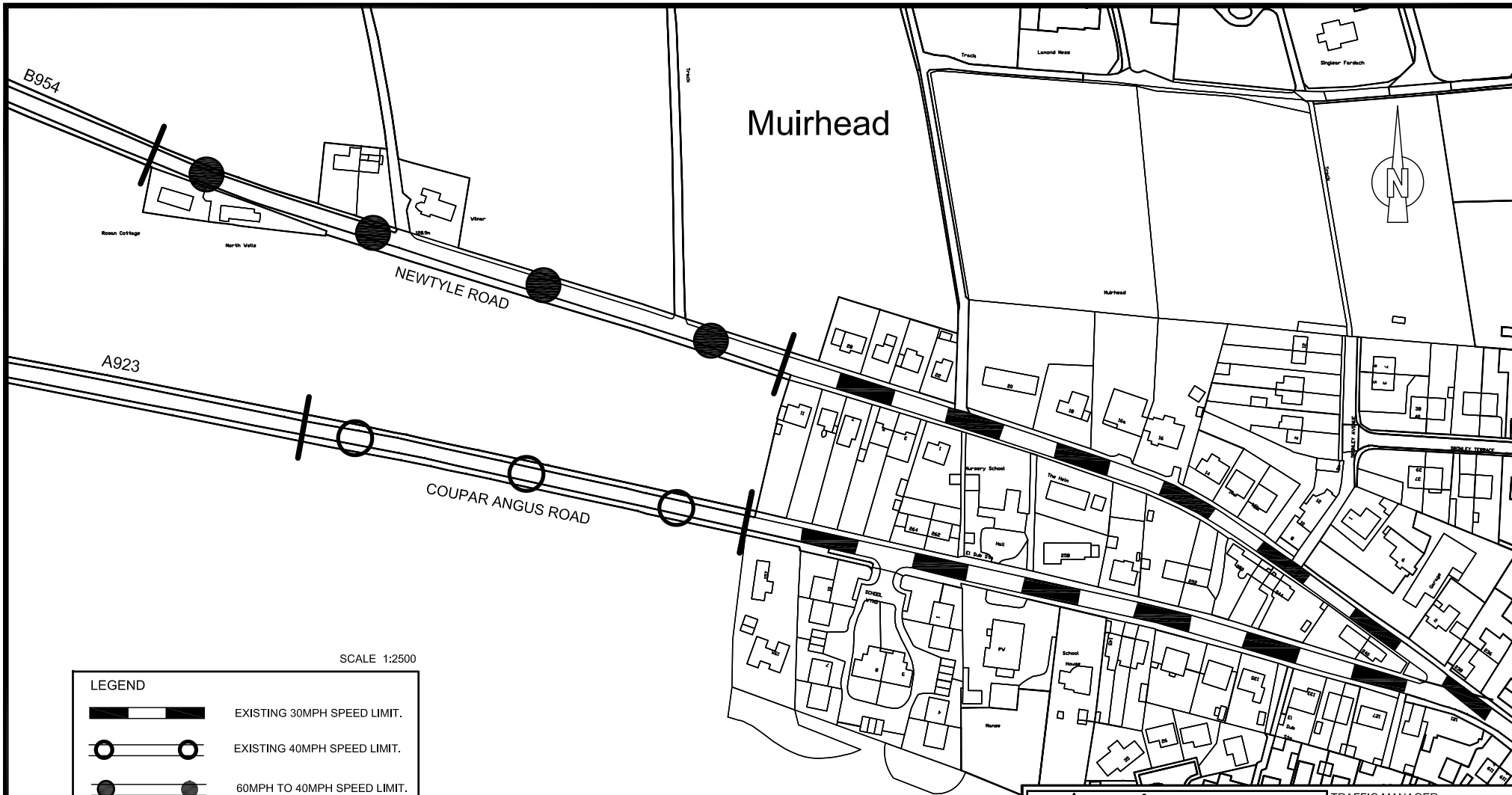
SCALE 1:2500

LEGEND

-  EXISTING 30MPH SPEED LIMIT.
-  60MPH TO 40MPH SPEED LIMIT.

	Angus Council PLACE DIRECTORATE Head of Infrastructure		TRAFFIC MANAGER, ANGUS HOUSE ORCHARDBANK, FORFAR DD8 1AN. Tel : 01307 461460 Fax : 01307 473388
	The Angus Council (Muirhead, Gowanbank, Lunanhead, and Kirriemuir Road, Forfar) (Variation of Speed Limit) Order 210x. B9134 Lunanhead, Forfar		
Drawn by : dam	Scale :	Date : 22.5.18	Drawing No. : T.speeds/18/Lunan

Rev. Date Content



SCALE 1:2500

LEGEND	
	EXISTING 30MPH SPEED LIMIT.
	EXISTING 40MPH SPEED LIMIT.
	60MPH TO 40MPH SPEED LIMIT.

	Angus Council PLACE DIRECTORATE Head of Infrastructure	TRAFFIC MANAGER, ANGUS HOUSE ORCHARDBANK, FORFAR DD8 1AN. Tel : 01307 461460 Fax : 01307 473388
	The Angus Council (Muirhead, Gowanbank, Lunanhead, and Kirriemuir Road, Forfar) (Variation of Speed Limit) Order 210x.	
	B954 Muirhead	

The Angus Council (Muirhead, Gowanbank, Lunanhead,
and Kirriemuir Road, Forfar) (Variation of Speed Limit)
Order 210x.
B954 Muirhead

Drawn by : dam	Scale :	Date : 22.5.18	Drawing No. : T.speeds/18/Muir
-------------------	---------	-------------------	-----------------------------------

© Crown Copyright 2018. All rights reserved. OS Licence No. 100023404
For reference purposes only. No further copies may be made.
Map for use in connection with Angus Council duties in relation to the Road
Traffic Regulation Act 1984

Rev. Date Content