

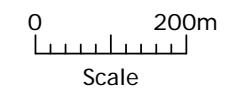




SITE LOCATION PLAN

Legend

-  Auchterforfar Quarry
-  Pitreuchie Extension Area Location



Client: LAIRD AGGREGATES LTD.

Project: AUCHTERFORFAR QUARRY
PITREUCHIE EXTENSION

Title: SITE LOCATION PLAN

Figure: 2.1 Drawn: EM

Scale: 1:10,000 Checked: WB

Date: 10.09.18 Sheet Size:A3

Dalgleish Associates Ltd

ENVIRONMENTAL, MINERAL AND
PLANNING CONSULTANTS
CATHEDRAL SQUARE
DUNBLANE FK15 0AH
Tel: 01786 822339

