

ANGUS COUNCIL (DISABLED PERSONS' PARKING PLACES) (OFF-STREET PARKING PLACES) (DECriminalISED ENFORCEMENT) (VARIATION) ORDER 2020

Schedule 2



Legend

 New Off-Street Disabled Bay

Plan No: AH-E05

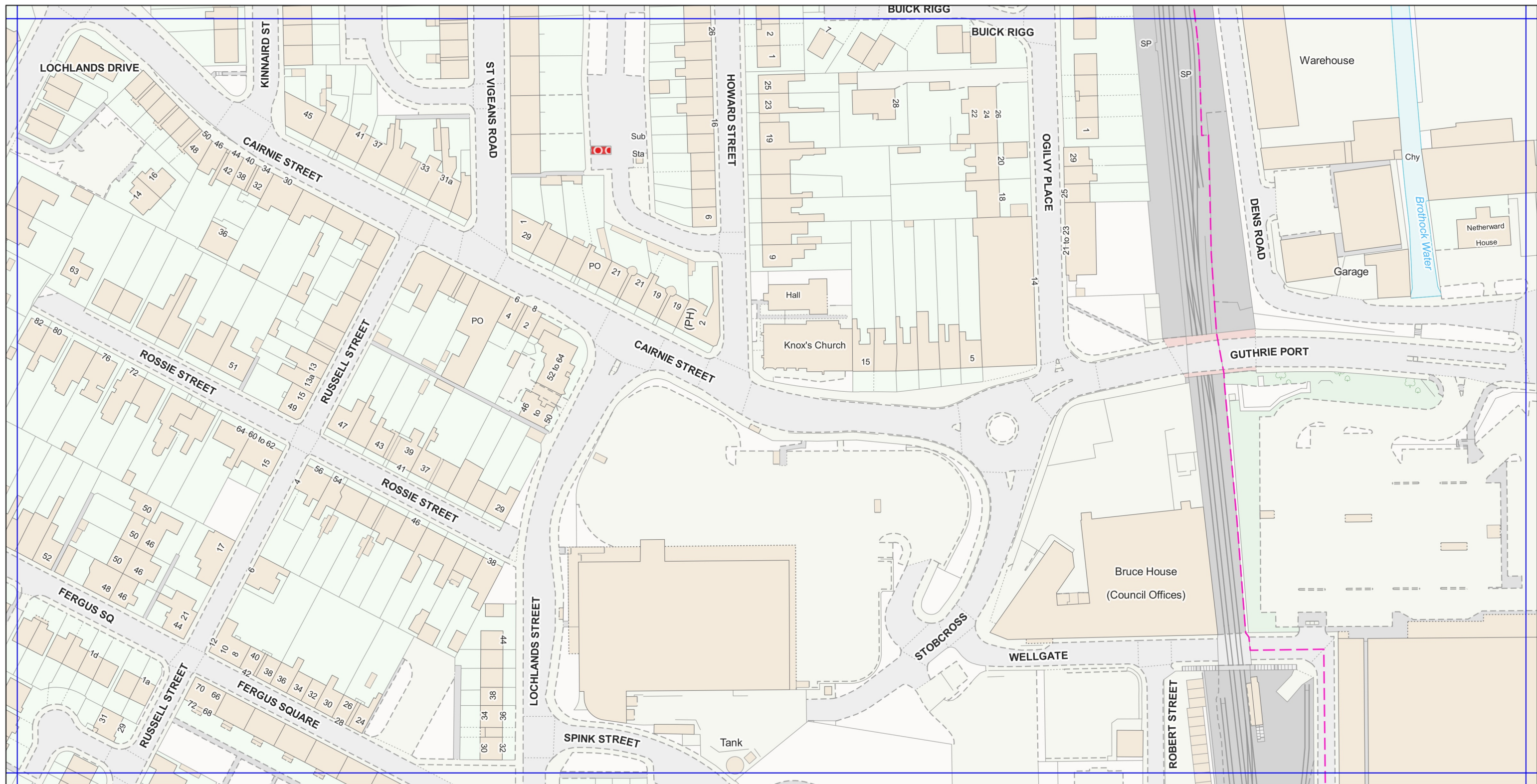
Scale: 1:1250

Effective date: 28/02/2020

This is **Plan No: AH-E05** referred to in the foregoing Angus Council (Disabled Persons' Parking Places)(Off-Street Parking Places) (Decriminalised Enforcement) (Variation) Order 2020

ANGUS COUNCIL (DISABLED PERSONS' PARKING PLACES) (OFF-STREET PARKING PLACES) (DECriminalISED ENFORCEMENT) (VARIATION) ORDER 2020

Schedule 2



Legend

 New Off-Street Disabled Bay

Plan No: AH-E08

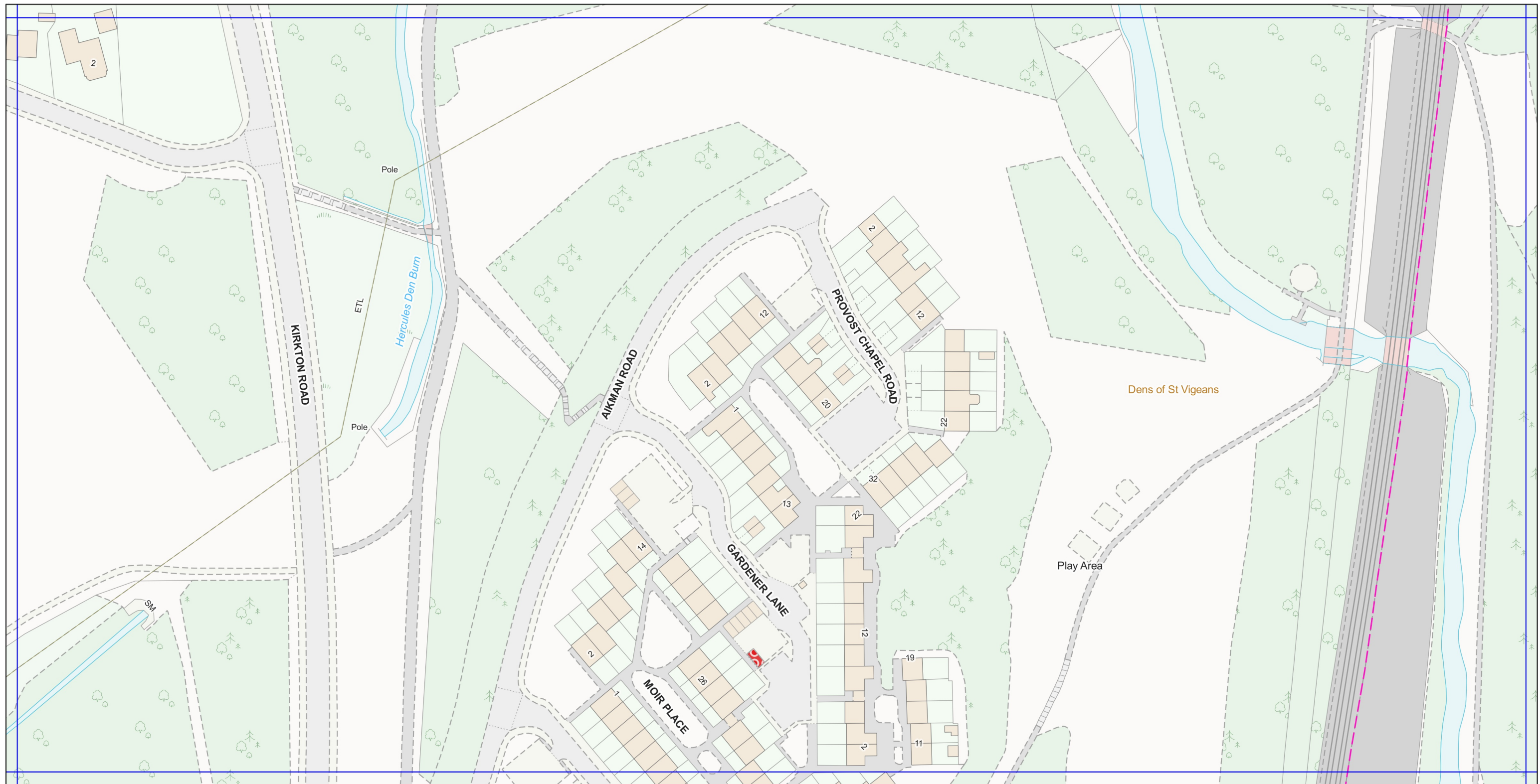
Scale: 1:1250

Effective date: 28/02/2020

This is **Plan No: AH-E08** referred to in the foregoing Angus Council (Disabled Persons' Parking Places)(Off-Street Parking Places) (Decriminalised Enforcement) (Variation) Order 2020

ANGUS COUNCIL (DISABLED PERSONS' PARKING PLACES) (OFF-STREET PARKING PLACES) (DECriminalISED ENFORCEMENT) (VARIATION) ORDER 2020

Schedule 2



Legend

 New Off-Street Disabled Bay

Plan No: AH-E12

Scale: 1:1250

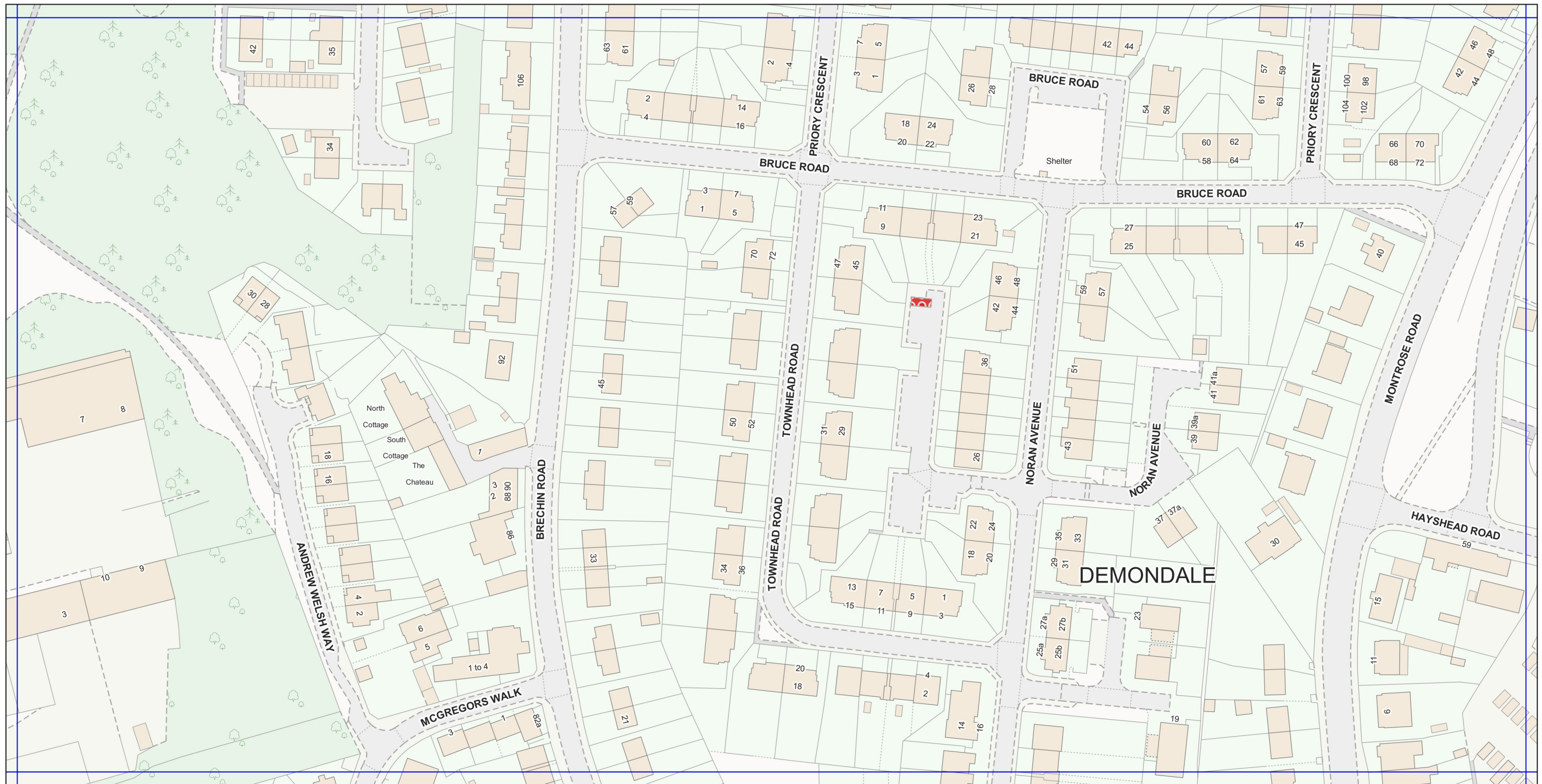
Effective date: 28/02/2020

This is **Plan No: AH-E12** referred to in the foregoing Angus Council (Disabled Persons' Parking Places)(Off-Street Parking Places) (Decriminalised Enforcement) (Variation) Order 2020

Contains Ordnance Survey data © Crown copyright and database right 2018. All rights reserved. 100023404.

ANGUS COUNCIL (DISABLED PERSONS' PARKING PLACES) (OFF-STREET PARKING PLACES) (DECriminalISED ENFORCEMENT) (VARIATION) ORDER 2020

Schedule 2



Legend

 New Off-Street Disabled Bay

Plan No: AH-F10

Scale: 1:1250

Effective date: 28/02/2020

This is **Plan No: AH-F10** referred to in the foregoing Angus Council (Disabled Persons' Parking Places)(Off-Street Parking Places) (Decriminalised Enforcement) (Variation) Order 2020