

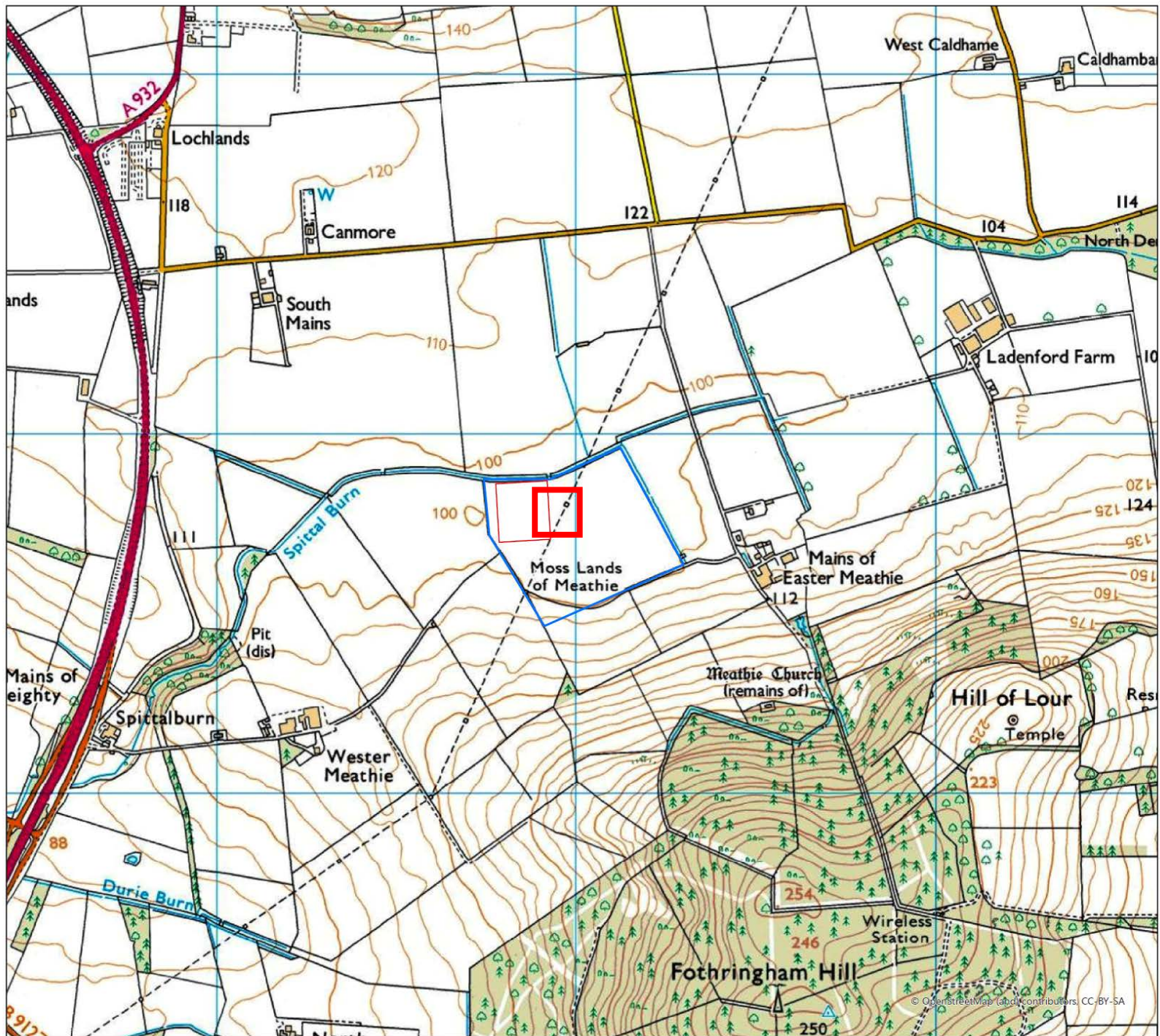
Item 9

Proposal of application notice

The erection of two 32,000 capacity free-range hen sheds and associated infrastructure

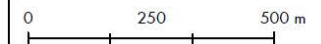
Land west of Easter Meathie Farm Bungalow,
Lour, Forfar

APPENDIX 3.1 LOCATION PLAN



Legend
Land Ownership Boundary
Development Site

Map Details
Easter Meathie location plan detailing the own-
boundary and proposed development site.



Scale at A3: 1:10,000
OS Mapping Licence Number: 100022432

Client: Craignathro Eggs Ltd
Site: Easter Meathie
Drawing Reference: COG175/PRE/003/c
Date: 12/08/20



APPENDIX 3.1 LOCATION PLAN

Legend
 Development Boundary

Map Details
 Easter Meathie location plan detailing the development boundary area.



Scale at A3: 1:10,000
 OS Mapping Licence Number: 100022432



Client: Craignathro Eggs Ltd
 Site: Easter Meathie
 Drawing Reference: COG175/PRE/003/d
 Date: 19/11/20

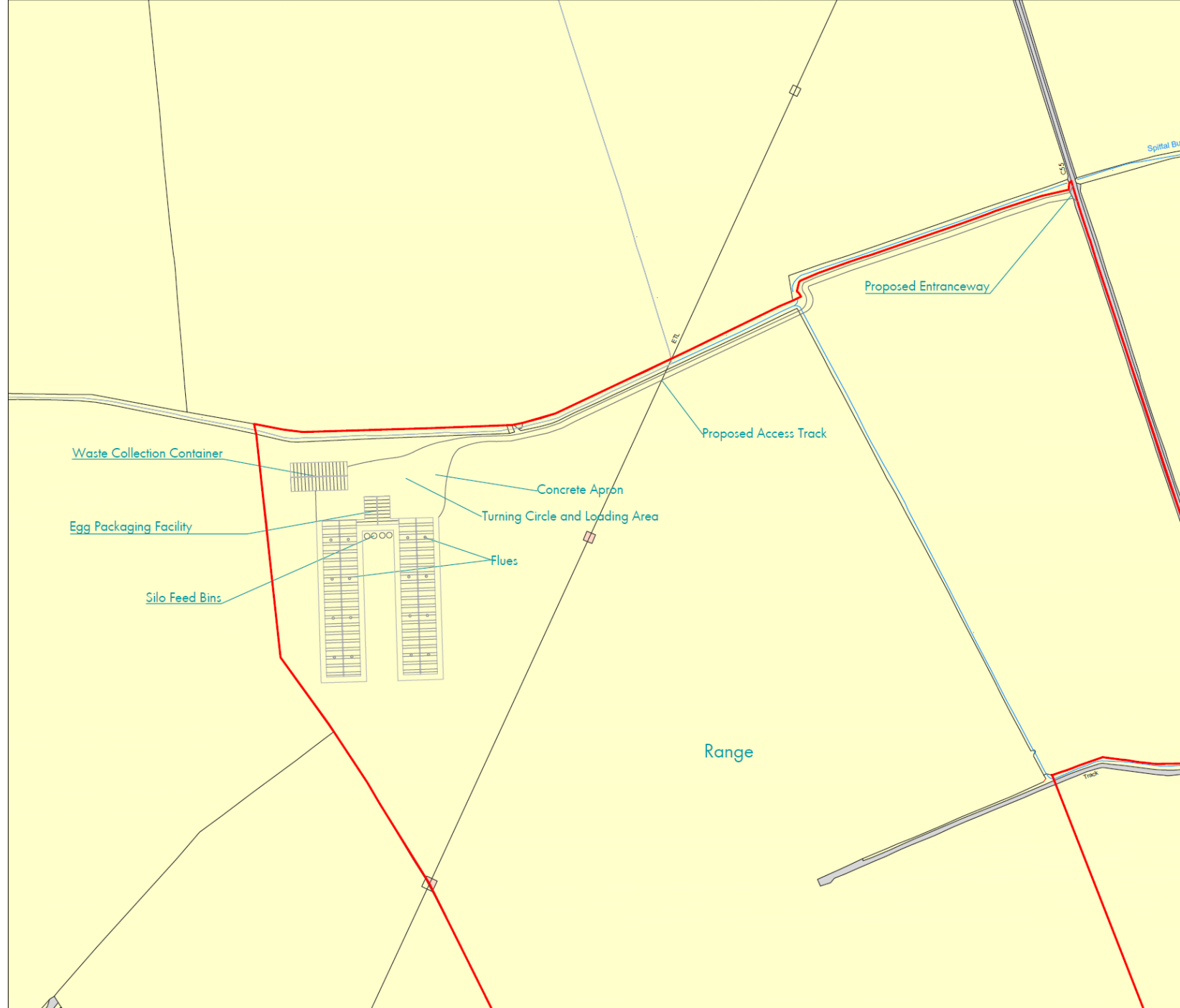
COGEO
 planning and environmental expertise

APPENDIX 3.2

EASTER MEATHIE DETAILED SITE PLAN

Legend

 Development Area



OS licence Mapping Number: 100022432

0 50 100 metres
1:2500 at A3



Client: Craignathro Eggs Ltd
Site Name: Easter Meathie
Drawing Ref:
COG175/PRE/002/d
Date: 19/11/2020



www.cogeo.co.uk | 0141 212 1322 | 272 Bath Street, Glasgow, G2 4JR



Report a map problem
Tell us what you think

Feedback

250 feet 100 m

Image courtesy of Ordnance Survey