

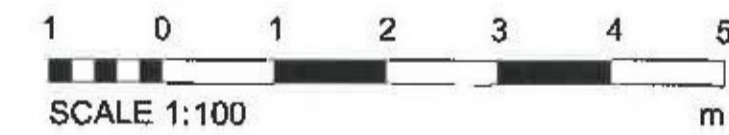
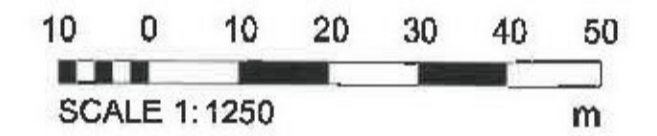
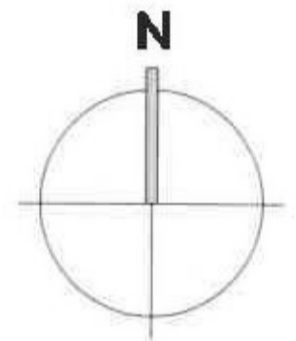
Ordnance Survey, (c) Crown Copyright 2020. All rights reserved. Licence number 100022432

Location Plan
1 : 1250



Reproduced by permission of Ordnance Survey on behalf of HMSO.
© Crown Copyright and database rights 100023404, 2021.

Site Plan
1 : 500



REV	Description	Date

Client:
Petrie

Project:
41 Lorne Crescent, Monifieth

Sheet Name:
Site and Location Plan

Drawing Number:
2384_D_001