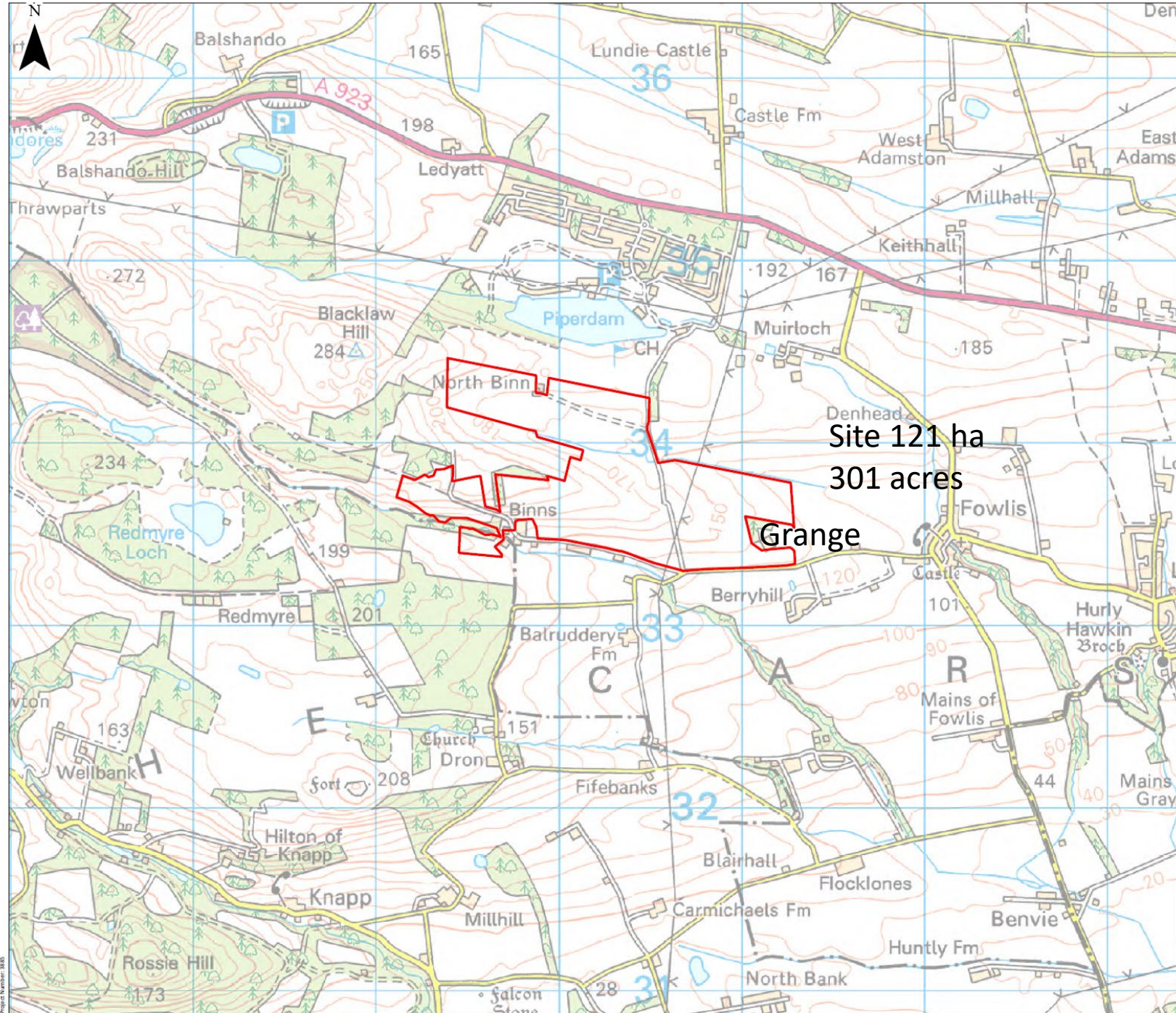


Item 8

Proposal of application notice: 21/00233/PAN


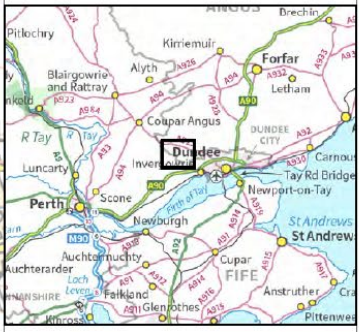
Field 300m West of Grange of Berryhill,
Invergowrie



Site 121 ha
301 acres

Grange

KEY
 Berryhill Solar Indicative Site Boundary



Berryhill Solar Farm
EIA Screening Letter

Figure 1

Site Location Plan

Date: 07/12/2020 Drawn by: EF Checked by: JH Version: v1

Project Number: 865

© Crown copyright and database rights 2020. Ordnance Survey 0100031673

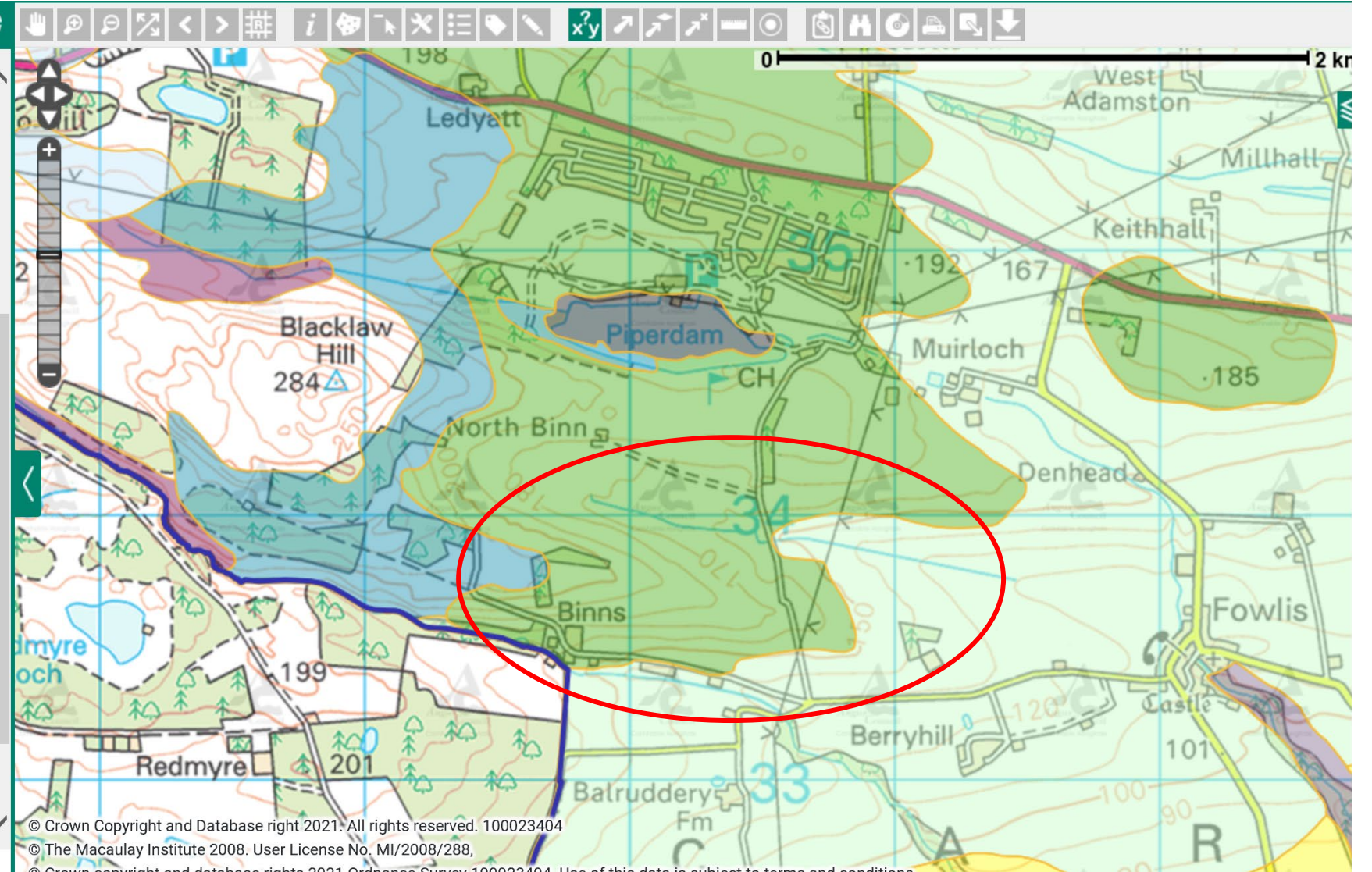
Mapping Menu

Natural Environment

Land Capability for Agriculture

- Class 1 - Land capable of producing a very wide range of crops
- Class 2 - Land capable of producing a wide range of crops
- Class 3.1 - Land capable of producing a moderate range of crops, capable of producing consistently high yields of a narrow range of crops (cereals/grass) and moderate yields of a wider range
- Class 3.2 - Land capable of producing a moderate range of crops, capable of average production but high yields of grass, barley, oats often, Other crops limited to potato and forage
- Class 4.1 - Land capable of producing a narrow range of crops, suited to crop rotations which are primarily based on long ley grassland include forage crops and cereals for stock feed
- Class 4.2 - Land capable of producing a narrow range of crops, land primarily grassland with some limited potential for other crops
- Class 5.1 - Land suited only to improved grassland and rough grazing, land well suited to reclamation and to use as improved grassland
- Class 5.2 - Land suited only to improved grassland and rough grazing, land moderately suited to reclamation and to use as improved grassland
- Class 5.3 - Land suited only to improved grassland and rough grazing although deterioration can be rapid due to a range of factors
- Class 6.1 - Land capable only of use as rough grazing, High grazing value
- Class 6.2 - Land capable only of use as rough grazing, Moderate grazing value
- Class 6.3 - Land capable only of use as rough grazing, Low grazing value
- Class 7 - Land of very limited agricultural value
- Built up areas

Scale = 1 : 18K





Piperdam
200-250 m

Fowlis
700 m

Dundee 4KM

A90 3KM

A923

A923

B954

A923

B953

A90

A90

Littleton

Dronley

Backmuir of Liff

Muirhead

Templeton Road
Coupar Angus Road

Camperdown Wildlife Centre

Liff
Church Road

Liff Road

Denhead of Gray

South Road

Balruddery

Benvie

Kingsway West

Abernyte

Knapp

Rossie Priory

Ninewells Hospital
And Medical...

Invergowrie