

Item 11

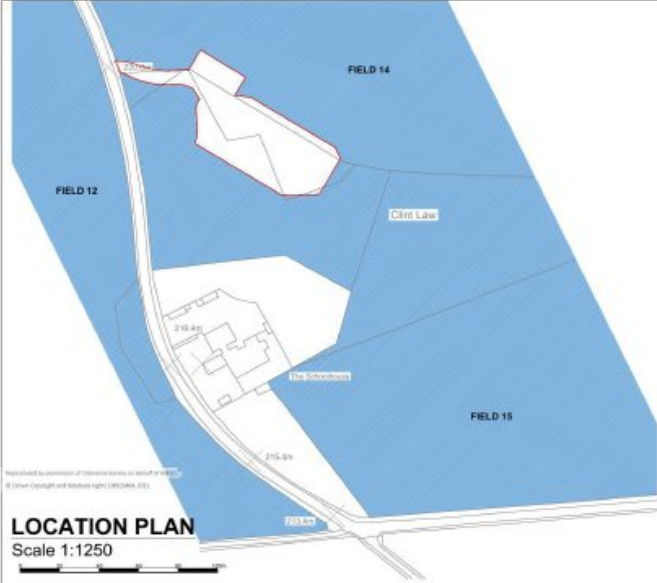
Planning application: 21/00313/FULL

Erection of agricultural building and associated works

Land at Lintrathen Primary School, Bridgend of Lintrathen



© Crown Copyright and Database right 2021. All rights reserved. 100023404.  
© Crown copyright and database rights 2021 Ordnance Survey 100023404. Use of this data is subject to terms and conditions.




**LOCATION PLAN**  
Scale 1:1250



**ROADSIDE LOOKING ONTO FIELD**



**AERIAL VIEW OF FIELD**



**AERIAL VIEW IDENTIFYING LOCATION OF FIELD IN RELATION TO PEEL FARM**



**EXISTING SITE PLAN**  
Scale 1:500

**Notes**

All dimensions are in millimeters unless noted otherwise.  
No responsibility can be taken for any errors found by measuring off this drawing or ordering of materials via drawing dimensions.  
All dimensions contained within this drawing to be double checked on site by project manager / contractor and if any issues please consult with PMS Ltd.  
This drawing is to be read in conjunction with latest revisions of all relevant architectural and engineer drawings.  
Please refer to structural engineer drawings for all structural information relating to this project.

NO.	DESCRIPTION	DATE
1	ISSUED FOR PERMIT APPLICATION	2021
2	ISSUED FOR PERMIT APPLICATION	2021

**PROJECT MANAGEMENT SCOTLANDS LTD**  
26 MONTROSE ROAD, FORTAR, ANGUS, DD8 2HT  
TEL: 01907 467744  
EMAIL: info@pm-scot.com  
WEBSITE: www.pm-scot.com

DATE: MR HUGH BIRING

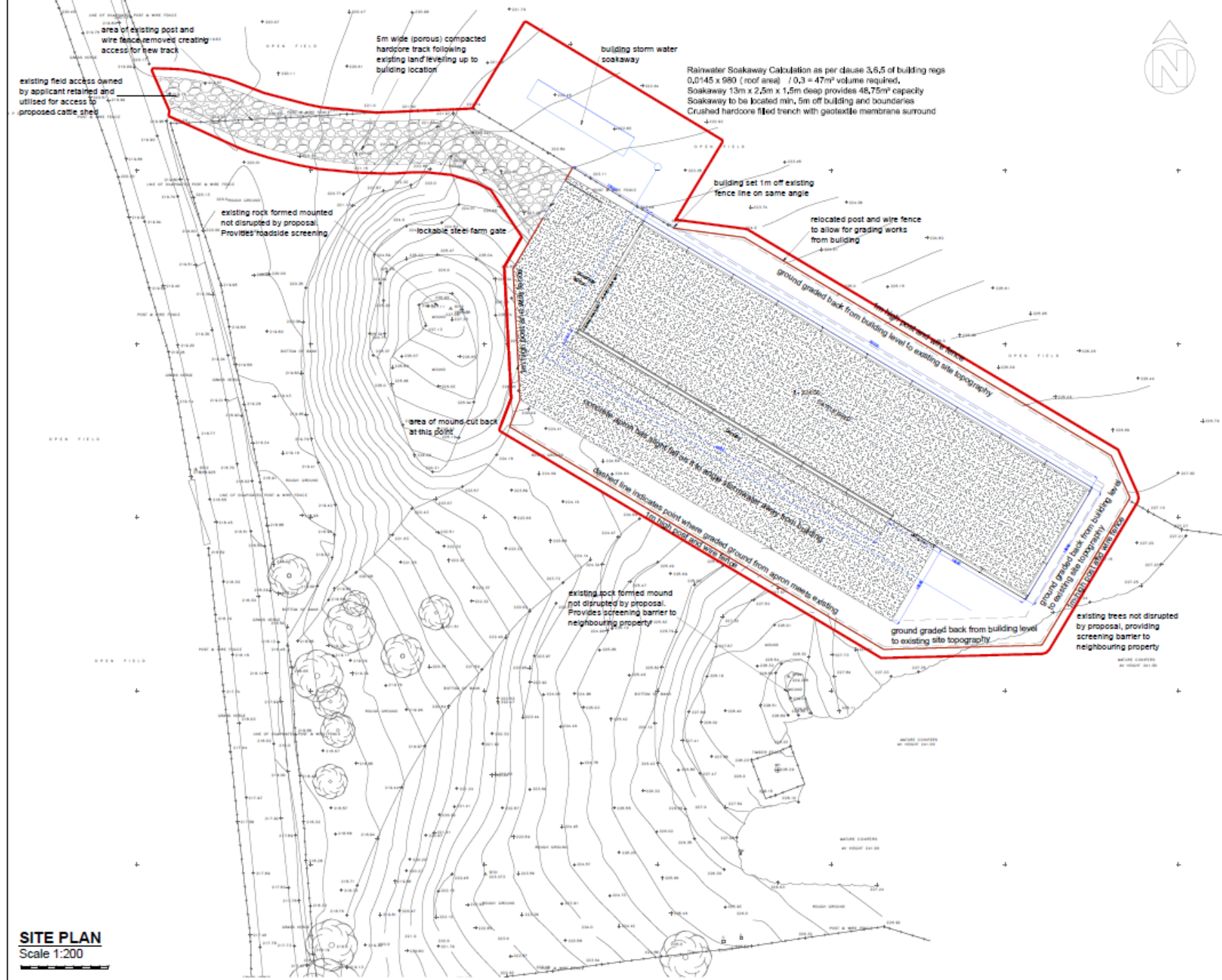
PROJECT: FIELD AT BROODIE OF LINTATHEN

DATE: P. B. Scott 03/ APRIL 2021

PROJECT: SECTION OF CATTLE SHED

SCALE: PLANNING

SCALE: 1:250 / 1:500  
DATE: AT  
SCALE: 1  
PROJECT: PMS 2420-188 PL



**Notes**

All dimensions are to centreline unless noted otherwise

No responsibility can be taken for any errors found by measuring off this drawing or ordering of materials via drawing dimensions.

All dimensions contained within this drawing to be double checked on site by project manager / contractor and if any issues please consult with PMS Ltd

This drawing is to be used in conjunction with latest revisions of all relevant architectural and engineer drawings

Please refer to structural engineer drawings for all structural information relating to this project

**SITE PLAN**  
Scale 1:200

1	PROVISIONAL	NOI
02	ISSUED	

**PROJECT MANAGEMENT SCOTLAND LTD**  
28 MONTEROSE ROAD, FORFAR,  
ANGUS, DD8 2HT  
Over 20 years in the  
PMS logo  
ESTABLISHED 1994  
TELE: 01752 487244  
E-MAIL: info@pms-ecol.com  
WEBSITE: www.pms-ecol.com

MR HOCH FLEMING

FIELD AT BROOKSIDE OF LINTATHEN

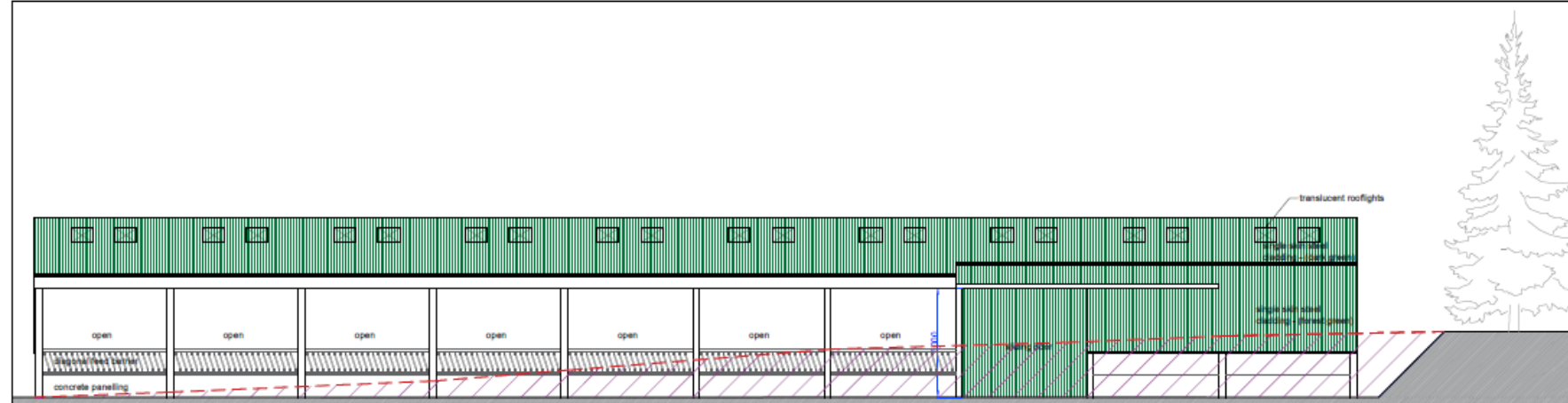
DATE: 01 APRIL 2021

ERECTOR OF CATTLE SHED

PLANNING

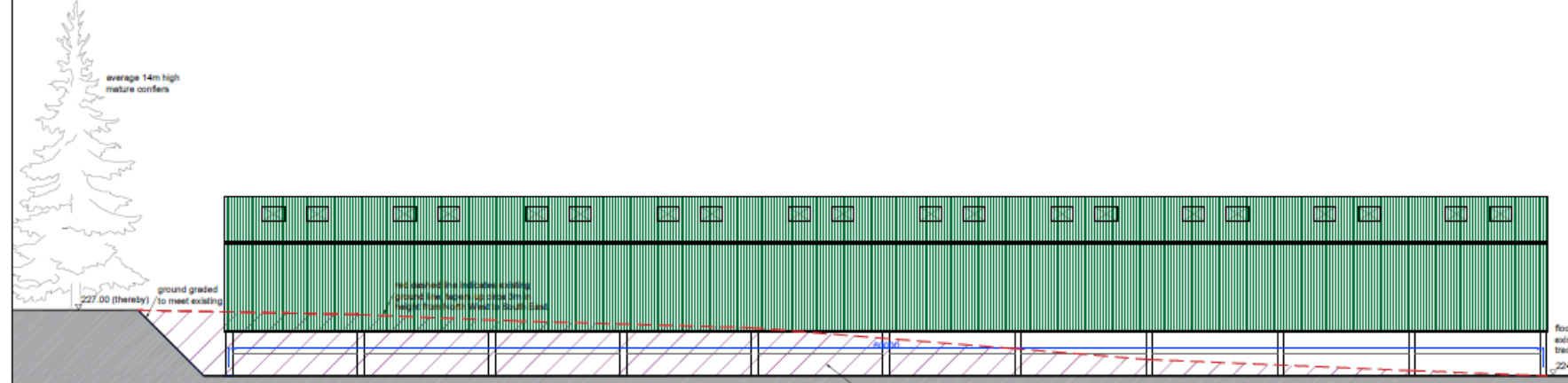
1:200 A1 3

JCS PLANING PMS-201



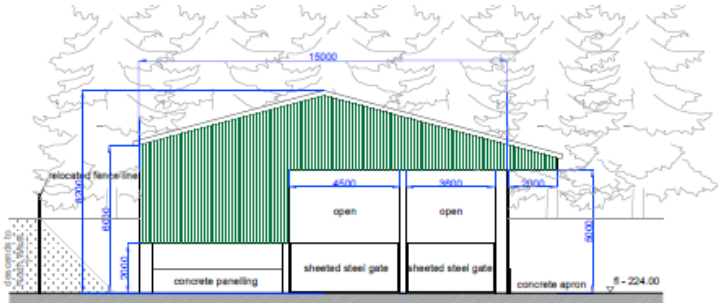
**PROPOSED SOUTH WEST ELEVATION**

Scale 1:100



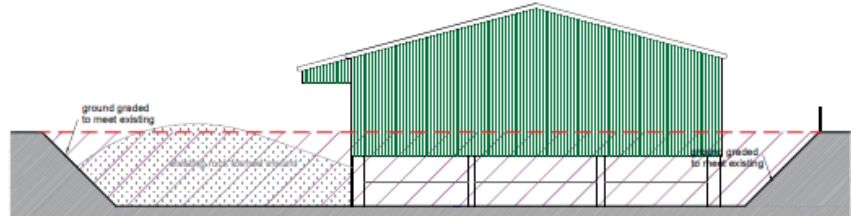
**PROPOSED NORTH EAST ELEVATION**

Scale 1:100



**PROPOSED NORTH WEST ELEVATION**

Scale 1:100



**PROPOSED SOUTH EAST ELEVATION**

Scale 1:100

**Notes**

All dimensions are in millimeters unless noted otherwise

No responsibility can be taken for any errors found by measuring off the drawing or ordering of materials via drawing dimensions

All dimensions contained within the drawings to be double checked on site by project manager / contractor and if any issues please consult with PMS Ltd

This drawing is to be used in conjunction with latest revisions of all relevant architectural and engineer drawings

Please refer to structural engineer drawings for all structural information relating to this project

floor	
ends	
track	
to	204

PROJECT MANAGEMENT SCOTLAND LTD  
 28 MONTROSE ROAD, FORFAR,  
 ANGUS, DD8 3HT  
 TEL: 01857 467744  
 FAX: 01857 467744  
 EMAIL: pm@pmscot.com  
 WEBSITE: www.pmscot.com

MR HIGH FLOORING

FELDAT BROOKERS OF LINTATHEN

DATE: APRIL 2021

DIRECTION OF GATE SHED

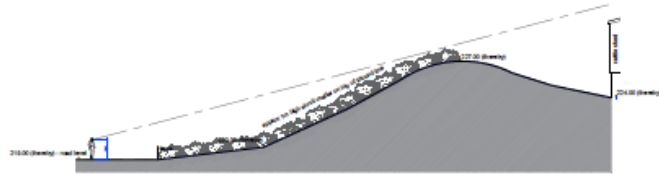
PLANING

100 AT 7

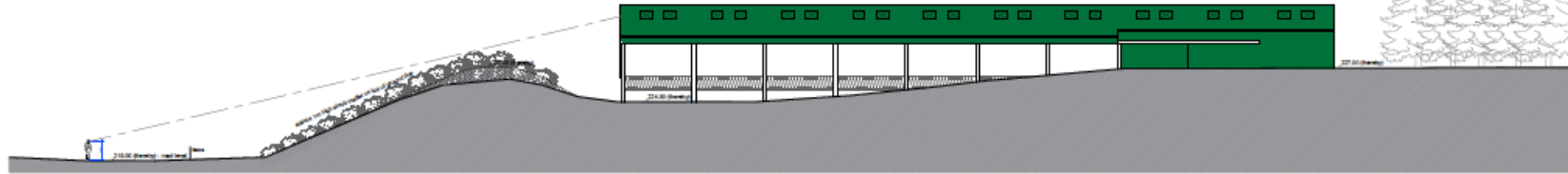
205 PLANING

PM/248-2021

sections A and B indicate minimal visibility of the building.  
 section C indicates zero visibility.  
 This suggests that as you travel south on the road that the building diminishes from minimal to zero visibility.  
 Starting North of the building on the road, as you approach the building from distance the South West gable will be visible. The gable will still be partially visible at its entrance track as indicated on the north west view & section D-D, then as you pass this point to travel south the building will be immediately at minimal visibility (due to existing rock mound formation).




**SECTION A - A**  
 Scale 1:200



**SECTION B - B**  
 Scale 1:200



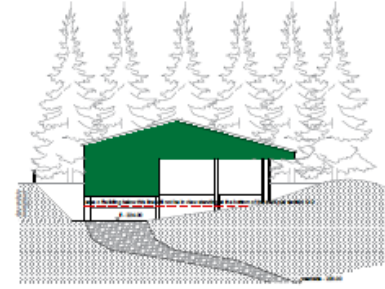
**SECTION C - C**  
 Scale 1:200



**SECTION D - D**  
 Scale 1:200



building position benefits from mature conifers back drop.  
 Cladding dark green to minimise impact between backdrop and building



**NORTH WEST VIEW - FROM DISTANCE**  
 Scale 1:200

**NOTES**  
 All dimensions are in millimeters unless noted otherwise  
 No responsibility can be taken for any errors found by measuring of this drawing or ordering of materials via creating dimensions.  
 All dimensions contained within the drawings to be double checked on site by project manager / contractor and if any issues please consult with PMS Ltd  
 This drawing is to be read in conjunction with latest revisions of all relevant architectural and engineer drawings  
 Please refer to structural engineer drawings for all structural information relating to this project

1	REVISED DRAWING	0/01
2	REVISED DRAWING	0/02
3	REVISED DRAWING	0/03
01	ISSUED	

PROJECT MANAGEMENT SCOTLAND LTD  
 28 MONTROSE ROAD, FORFAR,  
 ANGUS, DD8 2HT  
 TEL: 01307 467144  
 FAX: 01307 467145  
 EMAIL: info@pms-scot.com  
 WEBSITE: www.pms-scot.com

MR KYLE FLEMING

FIELD AT BROOKHOLM OF LATHAITHEN

DATE: APRIL 2021

ERECTOR OF GATLE DHD

PLANNING

NO: 230

NO: 41

NO: 6

NO: 208

NO: PLANNING

NO: PMS 248-211 PL











