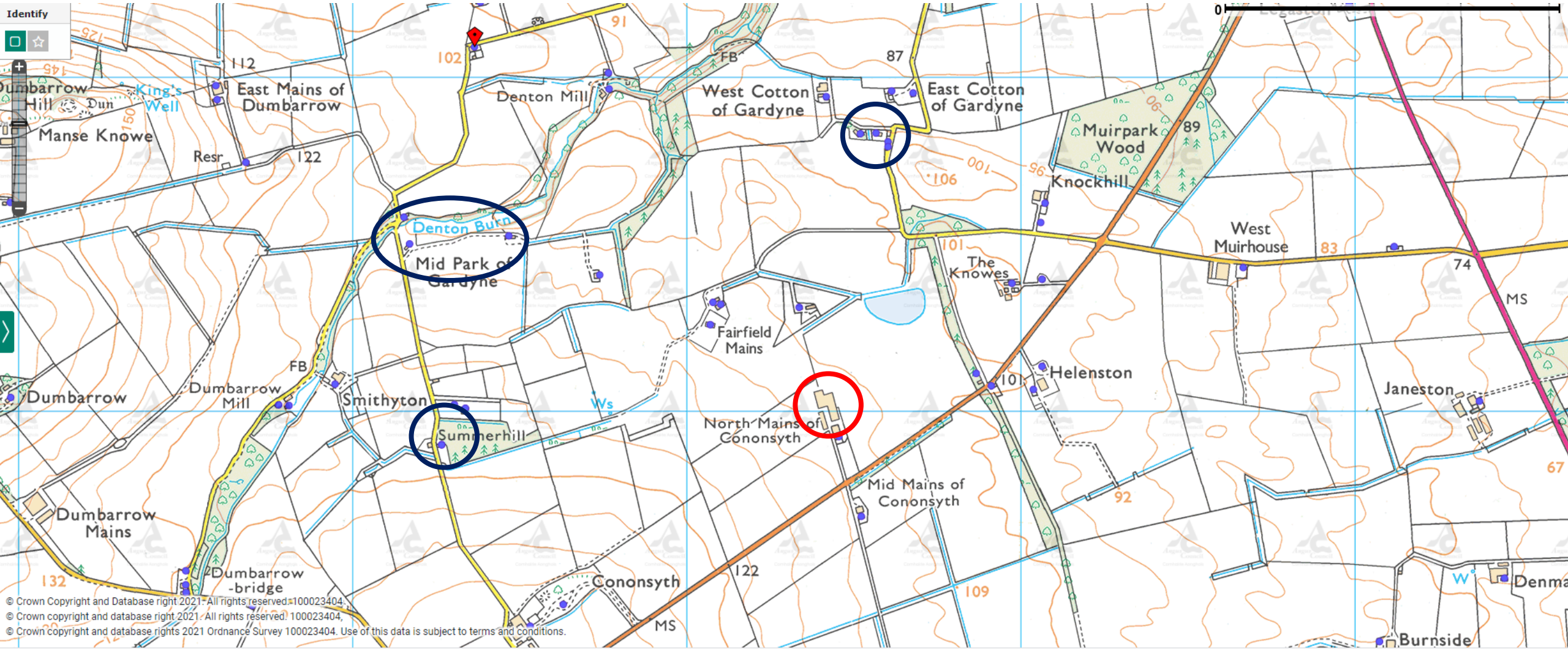


Items 7 and 8

Planning applications: 21/00550/FULL &
21/00024/FULL

North Mains of Cononsyth, Cononsyth, Arbroath

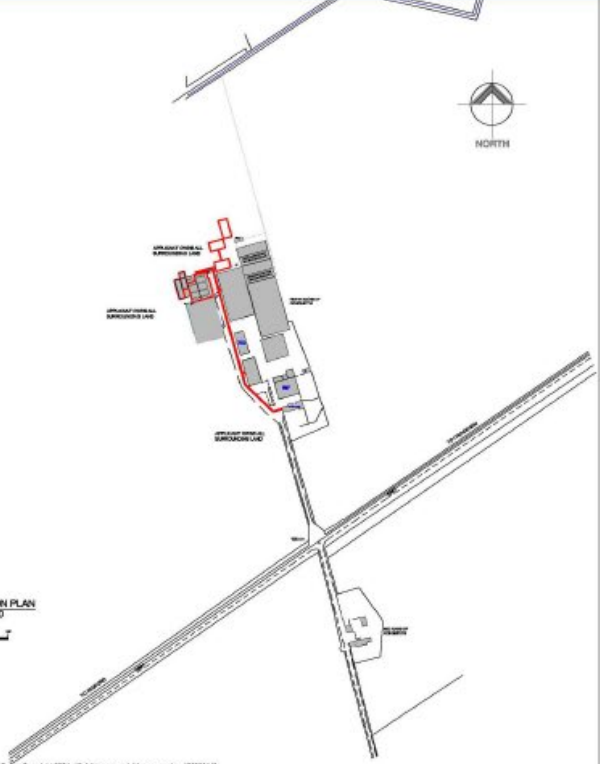


© Crown Copyright and Database right 2021. All rights reserved. 100023404.
© Crown copyright and database right 2021. All rights reserved. 100023404.
© Crown copyright and database rights 2021 Ordnance Survey 100023404. Use of this data is subject to terms and conditions.

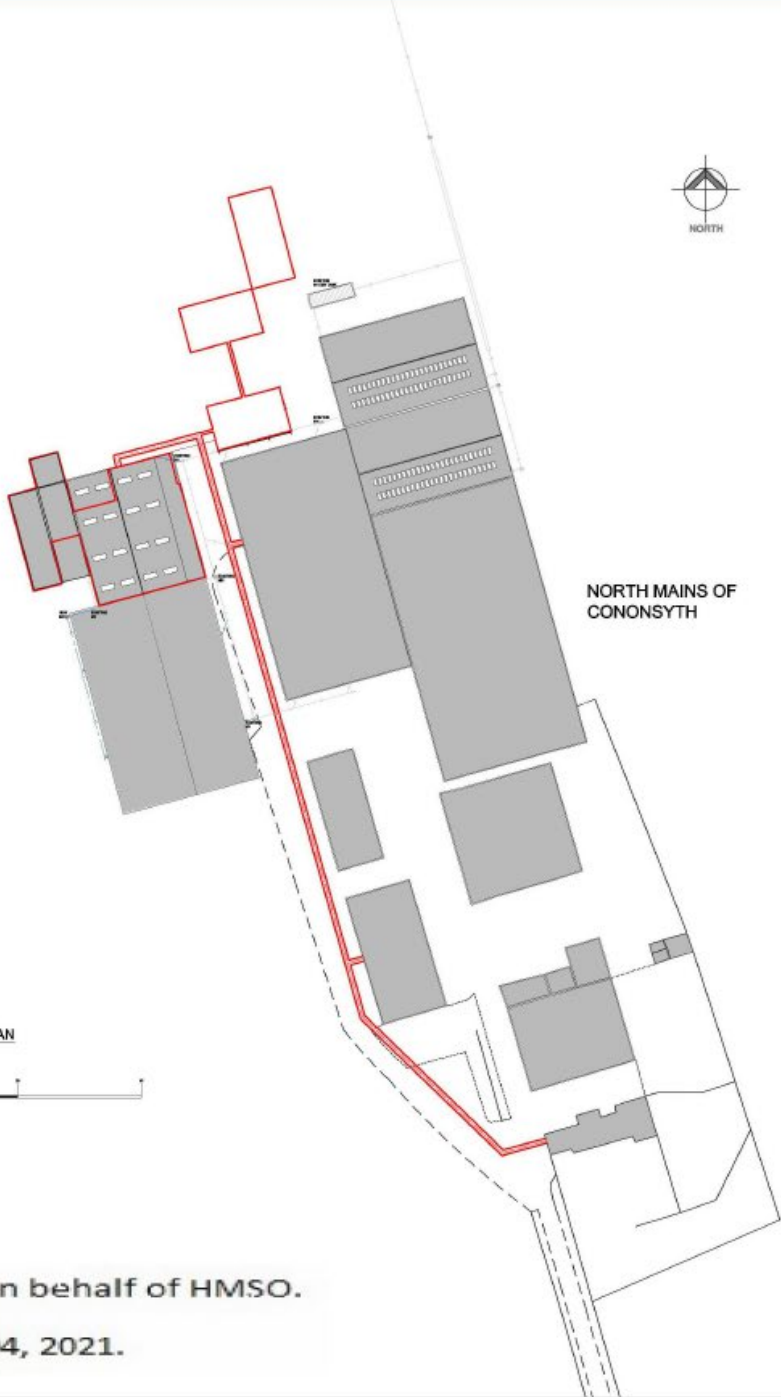
SITE LOCATION PLAN
SCALE - 1:2500



Ordnance Survey (c) Crown Copyright 2021. All rights reserved. Licence number 100023404




SITE BLOCK PLAN
SCALE - 1:500



Reproduced by permission of Ordnance Survey on behalf of HMSO.

© Crown Copyright and database rights 100023404, 2021.

Notes:

REV	DESCRIPTION	BY	DATE
STATUS			
			
NORTH MAINS OF CONONSYTH			
Working & process areas aligned with Biomass heating & woodchip production			
Title: Location & Block Plan			
SCALE AT A1	DATE	NAME	OTHER
PROJECT NO.	DRAWING NO.	ISSUE/REV	REVISION
	HSO-NMC-4701		



Notes:

Areas associated with Biomass & woodchip processing

Rev	Description	By	Date

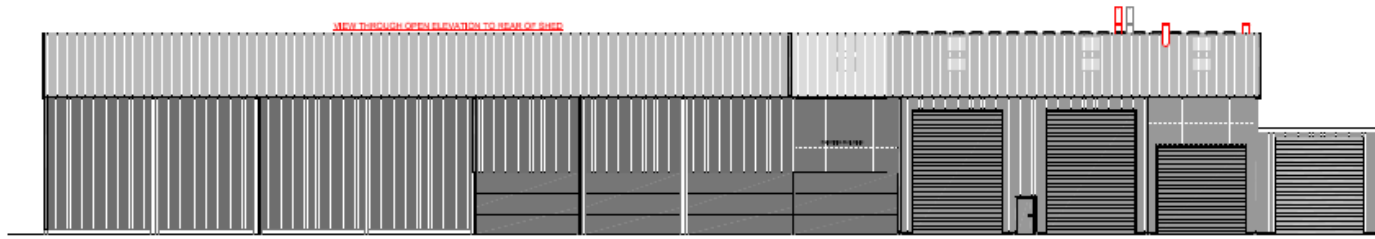


NORTH MAINS OF CONONSYTH

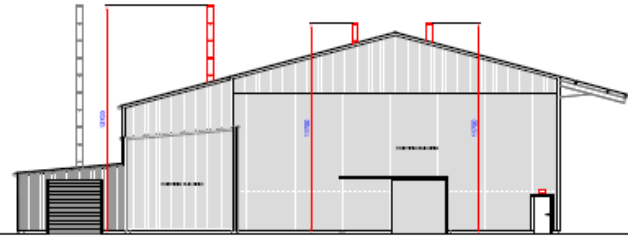
Working & process areas aligned with Biomass heating & woodchip production

Site Layout			
SCALE AT A4 1:500	DATE	DRAWN	REVISION
PROJECT NO.	DRAWING NO.	REVISION	
	HSE-NMC-RP02		

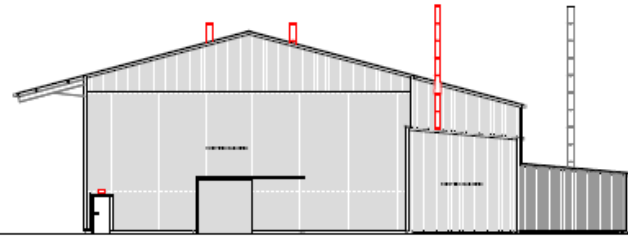
NORTH MAINS OF CONONSYTH



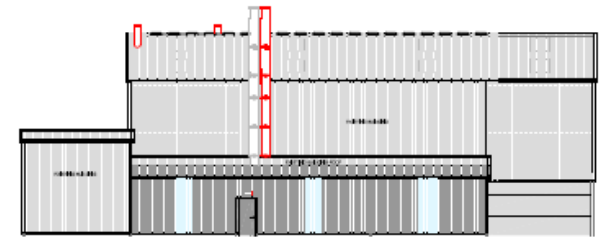
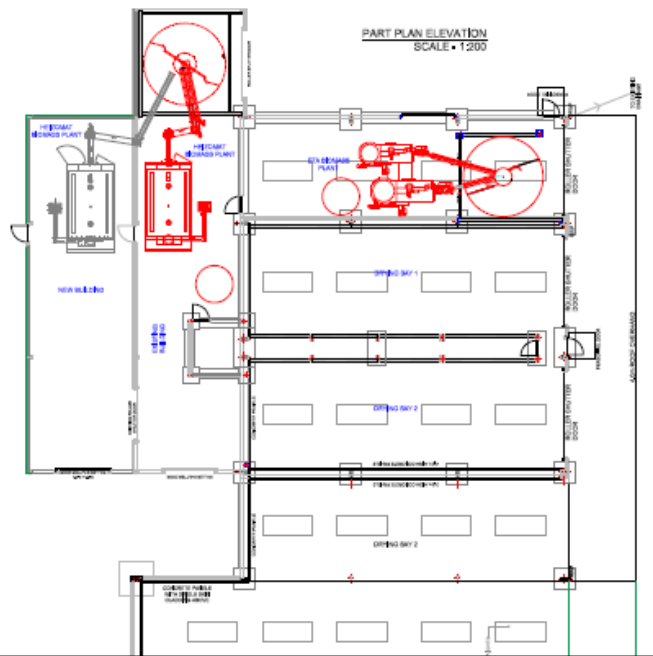
EAST ELEVATION



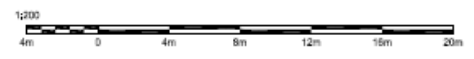
SOUTH ELEVATION



NORTH ELEVATION



WEST ELEVATION



Notes:

Notes:

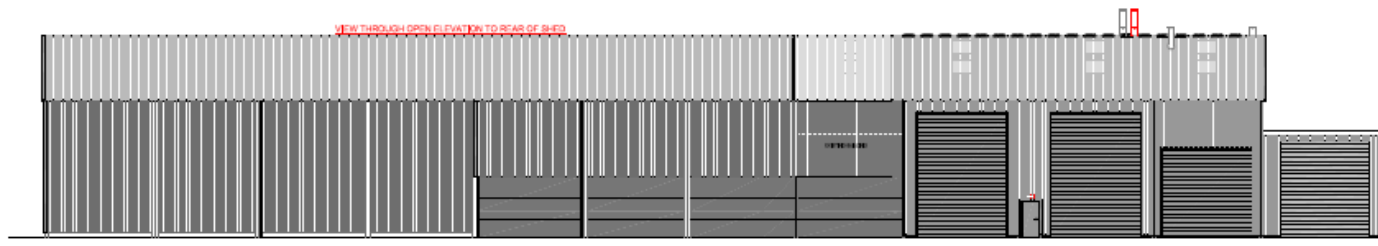
ID#	DESCRIPTION	BY	DATE

NORTH MAINS OF CONDENSER

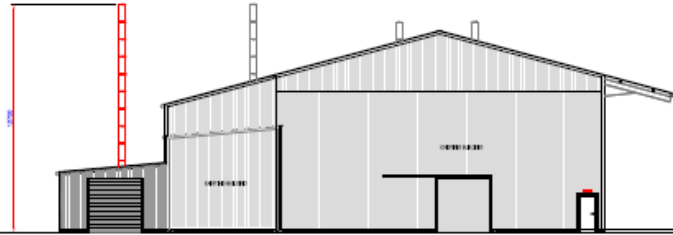
FARM LAYOUT

Biomass Boiler Layout & Pipe stacks

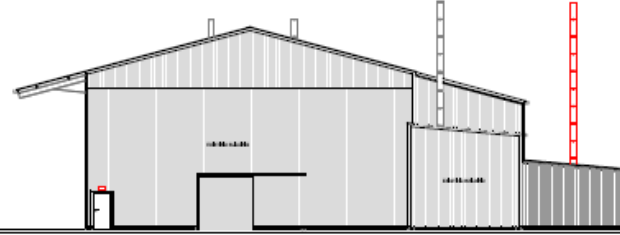
SCALE AT NO	DATE	DRAWN	REVISION
1:200			
PROJECT NO.	DRAWING NO.	REVISION	
	HSE-NMC-RP03B		



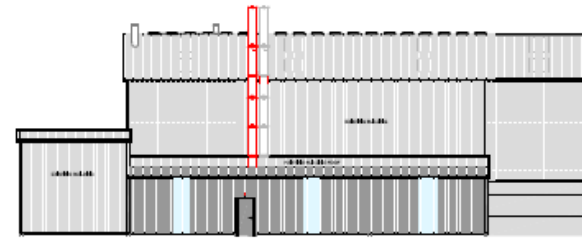
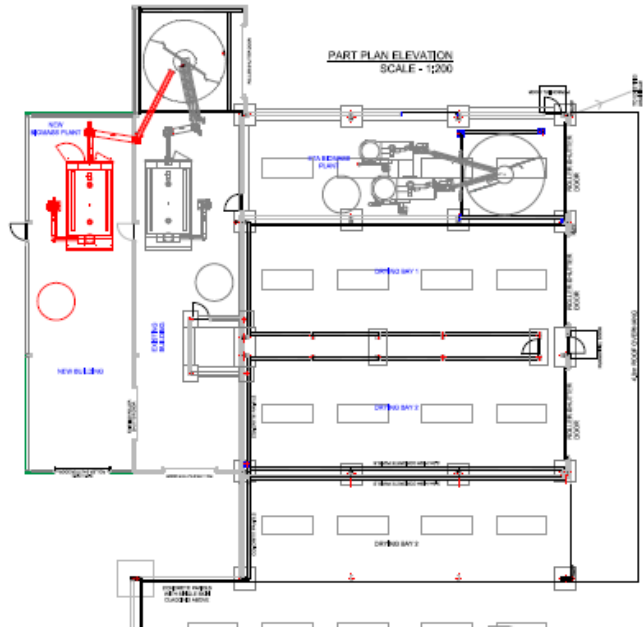
PART ELEVATION



SOUTH ELEVATION



NORTH ELEVATION



WEST ELEVATION



REV	DESCRIPTION	BY	DATE



NORTH MAINS OF CONONSYTH

FARM LAYOUT

New Biomass Boiler Layout & Flue stack

SCALE AT A3 1:200	DATE	DRAWN	REVISION
PROJECT NO.	DRAWING NO.	HSE-NMC003C	



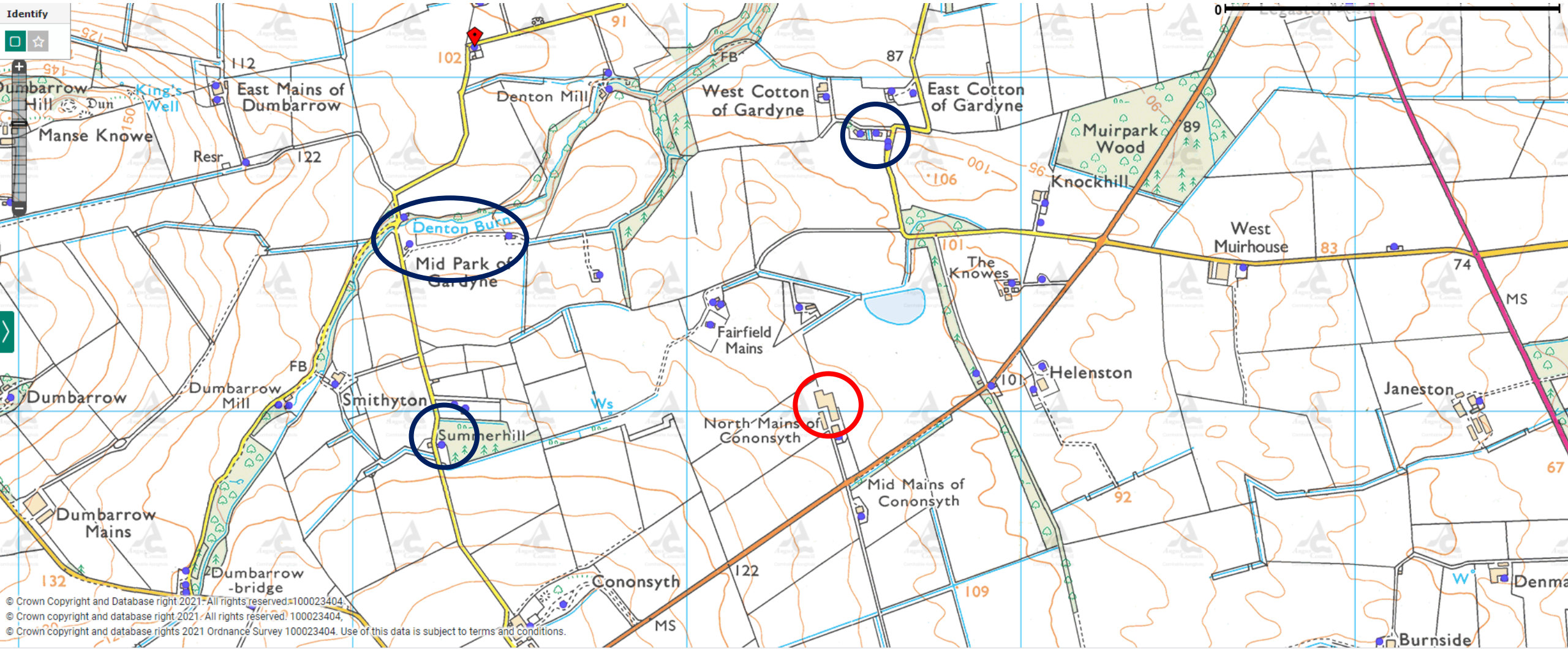












© Crown Copyright and Database right 2021. All rights reserved. 100023404.
© Crown copyright and database right 2021. All rights reserved. 100023404.
© Crown copyright and database rights 2021 Ordnance Survey 100023404. Use of this data is subject to terms and conditions.



Aerial

United Kingdom · Scotland · Angus · Arbroath



Feedback

500 feet 250 m

Image courtesy of Ordnance Survey

