




This map is reproduced from the Ordnance Survey material with the permission of Ordnance Survey on behalf of the Controller of HMSO ©Crown Copyright. Unauthorised reproduction infringes Crown Copyright and may lead to prosecution or civil proceedings. Angus Council 100023404. 2020

KEY	
	Extents of School Exclusion Zone as implemented
	Associated No Waiting/ No Loading at Any Time Restrictions
	Associated No Waiting/ No Loading at Any Time restriction at the same location as the School Exclusion Zone

Drawing Size: A3	Plotting Scale: 1:1250	Status: DRAFT
Drawn by:	Checked By:	Approved By:
Date:	Date:	Date:
Issue:	INFORMATION	

Angus Council
 TECHNICAL & PROPERTY SERVICES
 Engineer-Head of Tech & Property Services

TRAFFIC Section
 Angus House
 Orchardbank
 Forfar
 DD8 1AN

Tel: 03452 777778
 Web: angus.gov.uk

Path & Filename:

Drawing Title: LANGLANDS PRIMARY SCHOOL, FORFAR SCHOOL EXCLUSION ZONE		
Project Title: Extent of School Exclusion Zone and Associated No waiting/loading restrictions		
Project No:	Drawing No: 0000-01	Revision: