




This map is reproduced from the Ordnance Survey material with the permission of Ordnance Survey on behalf of the Controller of HMSO ©Crown Copyright. Unauthorised reproduction infringes Crown Copyright and may lead to prosecution or civil proceedings. Angus Council 100023404. 2020

KEY	
	Extents of School Exclusion Zone as implemented
	Associated No Waiting at any time/ No Loading At Any Time Restriction
	Existing No Waiting at Any Time Restriction

Drawing Size: A3	Plotting Scale: As shown	Status: DRAFT
Drawn by:	Checked By:	Approved By:
Date:	Date:	Date:
Issue:	INFORMATION	

**Angus Council**  
 TECHNICAL & PROPERTY SERVICES  
 Engineer-Head of Tech & Property Services

TRAFFIC Section  
 Angus House  
 Orchardbank  
 Forfar  
 DD8 1AN

Tel: 03452 777778  
 Web: angus.gov.uk

Drawing Title: MUIRFIELD PRIMARY SCHOOL, ARBROATH SCHOOL EXCLUSION ZONE	
Project Title: Extent of School Exclusion Zone and Associated No waiting/loading restrictions	
Project No:	Drawing No: 0000-01
Revision:	