

APPENDIX 2 TO REPORT 51/22

Flood Risk Management Plan: Tay Local Plan District consultation

For Angus this includes: Forfar (target area 230); Kirriemuir (target area 241)

<https://consultation.sepa.org.uk/evidence-and-flooding/flood-risk-management-plan-tay>

This report was created on Tuesday 16 November 2021 at 11:42

The activity ran from 30/07/2021 to 31/10/2021

Responses to this survey: **26**

1: What is your name? (optional)

Name

There were 23 responses to this part of the question.

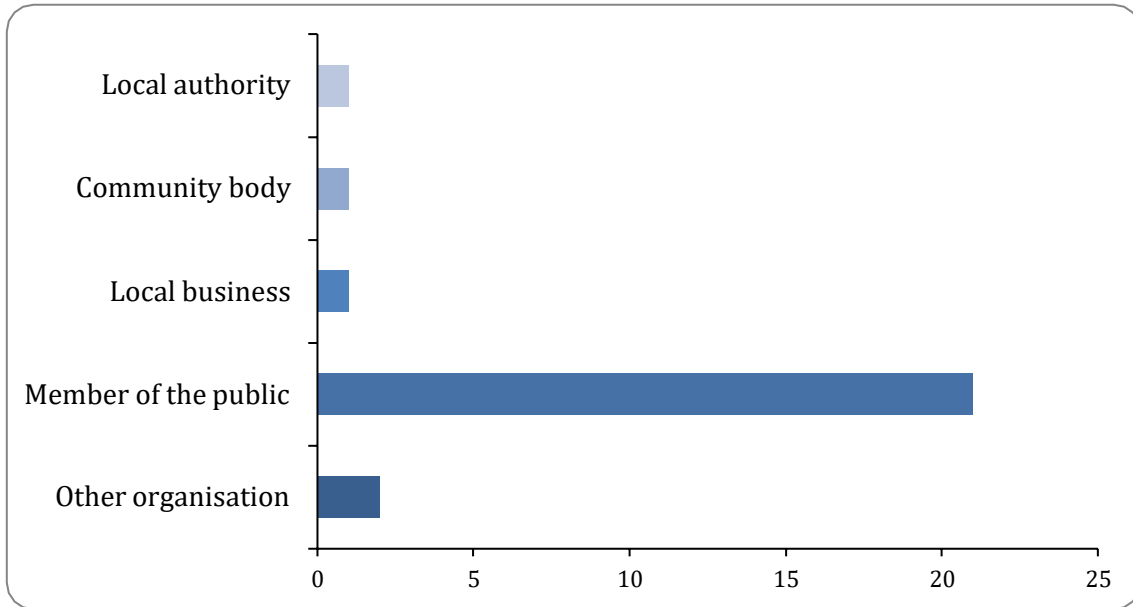
2: What is your email address? (optional)

Email

There were 23 responses to this part of the question.

**3: What is your interest in this consultation? Are you responding on behalf of:
Q3 radio buttons interest in consultation**

There were 26 responses to this part of the question.



| Option | Total | Percent |
|----------------------|-------|---------|
| Local authority | 1 | 3.85% |
| Scottish Government | 0 | 0.00% |
| Community body | 1 | 3.85% |
| Local business | 1 | 3.85% |
| Community group | 0 | 0.00% |
| Member of the public | 21 | 80.77% |
| Other organisation | 2 | 7.69% |
| Not Answered | 0 | 0.00% |

Of the 26 responses, one related to the Angus areas of the LFRMP, of which:

- One related the whole of Angus

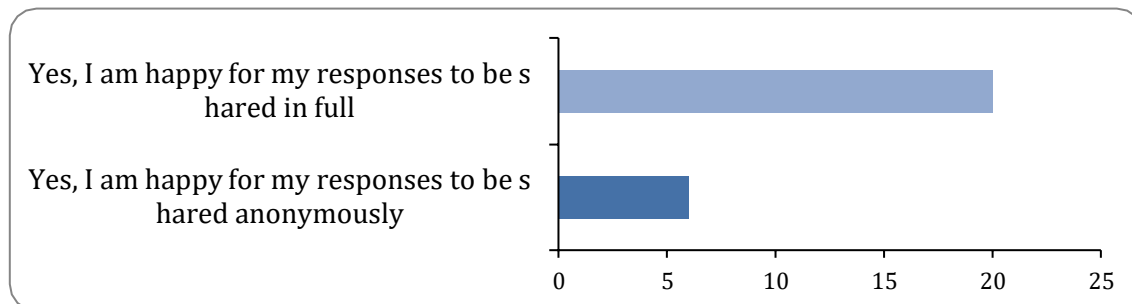
Organisation

There were 5 responses to this part of the question.

4: This is a joint consultation with local authorities. Are you happy for your responses to be shared with the local authority?

Q4 radio button - permission to share responses

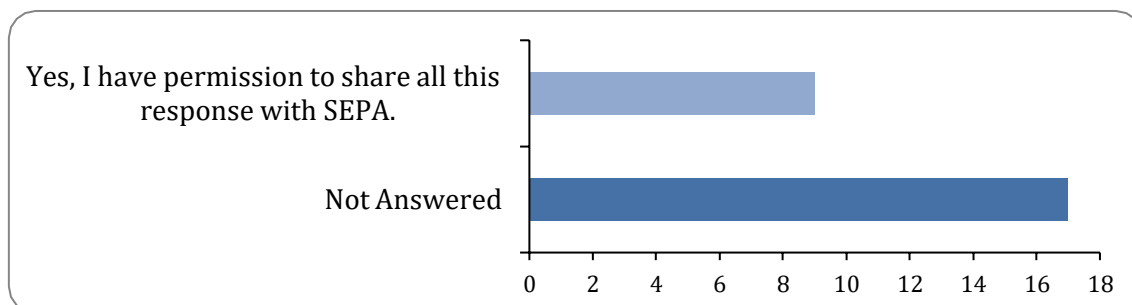
There were 26 responses to this part of the question.



| Option | Total | Percent |
|---|-------|---------|
| Yes, I am happy for my responses to be shared in full | 20 | 76.92% |
| Yes, I am happy for my responses to be shared anonymously | 6 | 23.08% |
| No, I don't want my responses to be passed to the local authority | 0 | 0.00% |
| Not Answered | 0 | 0.00% |

Q4 - Ia data share

There were 9 responses to this part of the question.



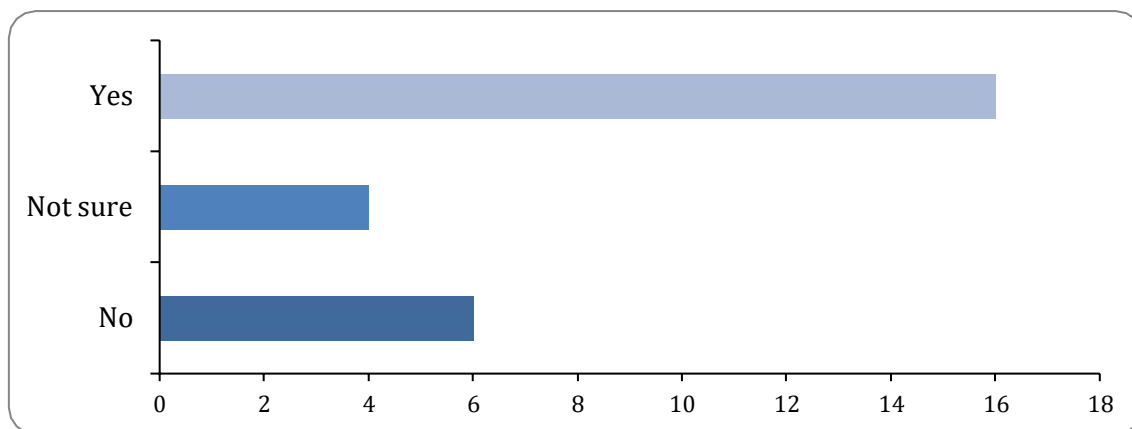
| Option | Total | Percent |
|--|-------|---------|
| Yes, I have permission to share all this response with SEPA. | 9 | 34.62% |
| Not Answered | 17 | 65.38% |

| | | |
|---|----|--------|
| No, I do not have permission to share this response with SEPA. (If you do not have permission, SEPA will not consider this response in its decision making.) | 0 | 0.00% |
| Not Answered | 17 | 65.38% |

5: Do you agree that we have identified the main communities and infrastructure that required flood risk management objectives and actions within the Tay Local Plan District?

Q5 radio buttons - Agreement/disagreement

There were 26 responses to this part of the question.



| Option | Total | Percent |
|---------------------|-------|---------|
| Yes | 16 | 61.54% |
| Not sure | 4 | 15.38% |
| No | 6 | 23.08% |
| Not Answered | 0 | 0.00% |

Q5 open comment box - Share your views with us

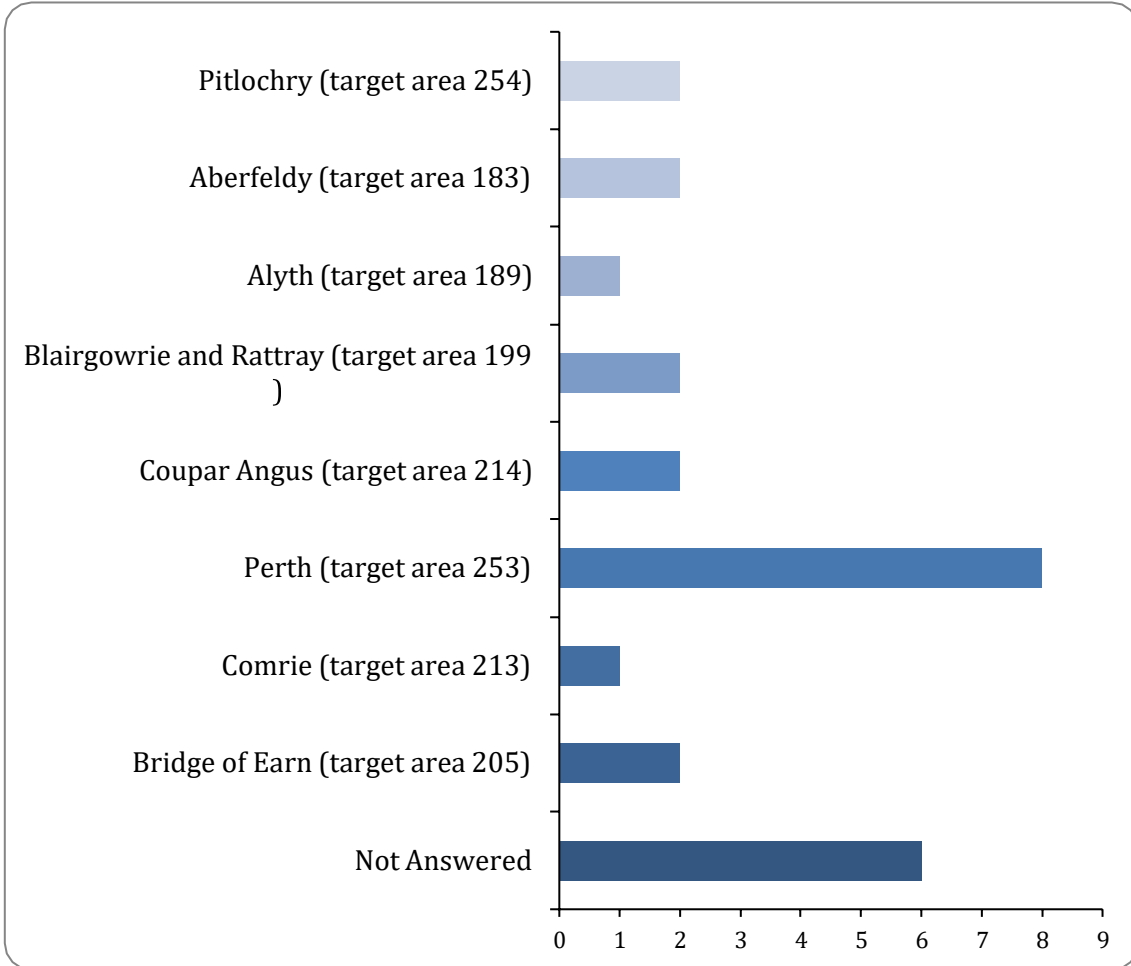
There were 12 responses to this part of the question.

None of these responses related to Angus.

12: What target area objectives are you interested in providing a response to?

Q12 - Community target areas interest

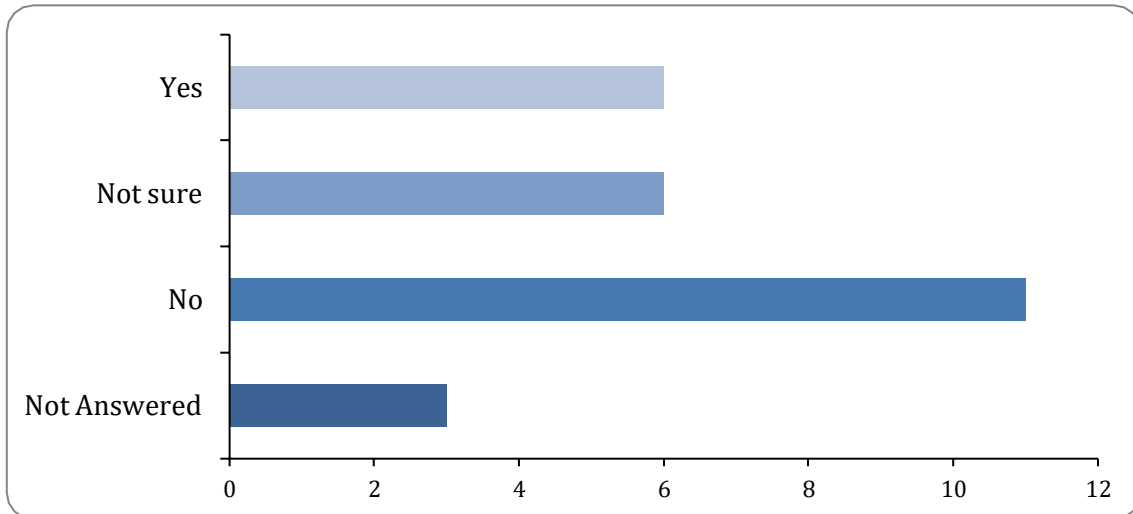
There were 20 responses to this part of the question.



13: Do you agree with the proposed package of objectives for this target area?

Q13 radio button - package of objectives

There were 23 responses to this part of the question.



| Option | Total | Percent |
|--------------|-------|---------|
| Yes | 6 | 23.08% |
| Not sure | 6 | 23.08% |
| No | 11 | 42.31% |
| Not Answered | 3 | 11.54% |

Q13 open comment box - Share your views with us

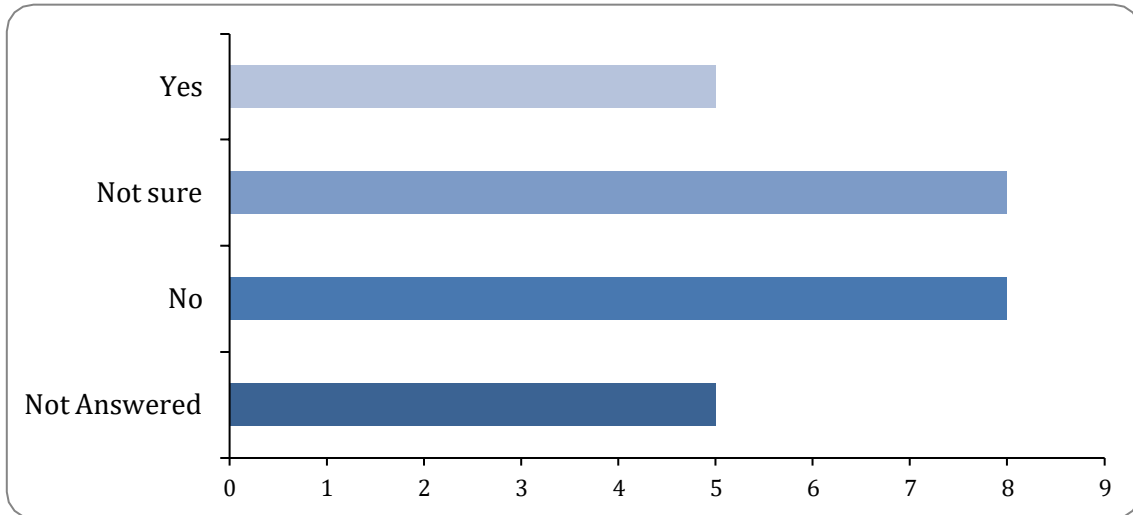
There were 17 responses to this part of the question.

None of these responses related to Angus.

14: Do you agree that the proposed actions for this target area will work towards achieving the long term objectives?

Q14 radio buttons - agree proposed actions

There were 21 responses to this part of the question.



| Option | Total | Percent |
|--------------|-------|---------|
| Yes | 5 | 19.23% |
| Not sure | 8 | 30.77% |
| No | 8 | 30.77% |
| Not Answered | 5 | 19.23% |

Q14 open comment box - Share your views with us

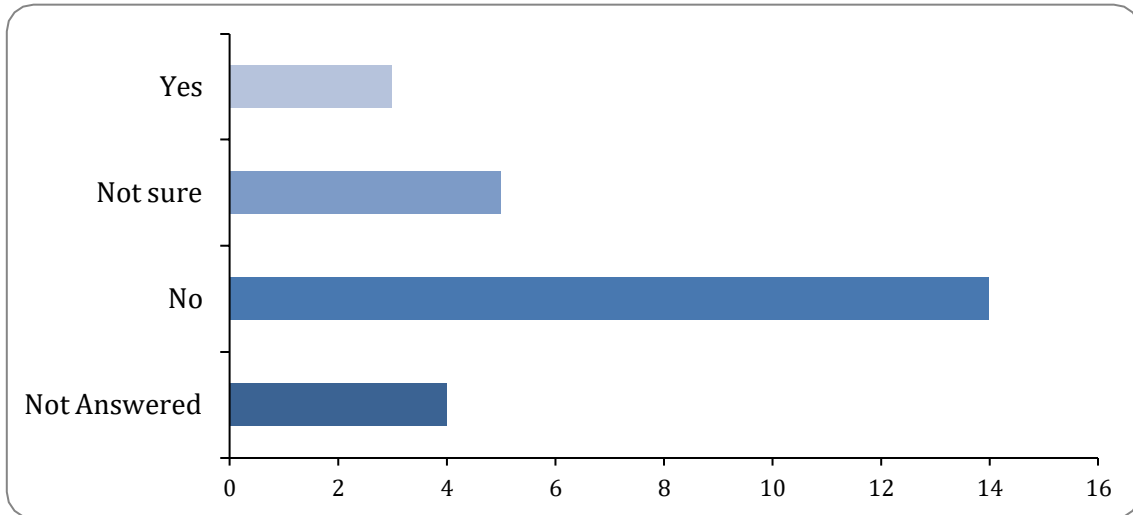
There were 8 responses to this part of the question.

None of these responses related to Angus.

15: Do you agree with the identified timescales for progressing the proposed actions?

Agree with identified timescales for progressing actions

There were 22 responses to this part of the question.



| Option | Total | Percent |
|--------------|-------|---------|
| Yes | 3 | 11.54% |
| Not sure | 5 | 19.23% |
| No | 14 | 53.85% |
| Not Answered | 4 | 15.38% |

Q15 Open comment box - other support and contributions

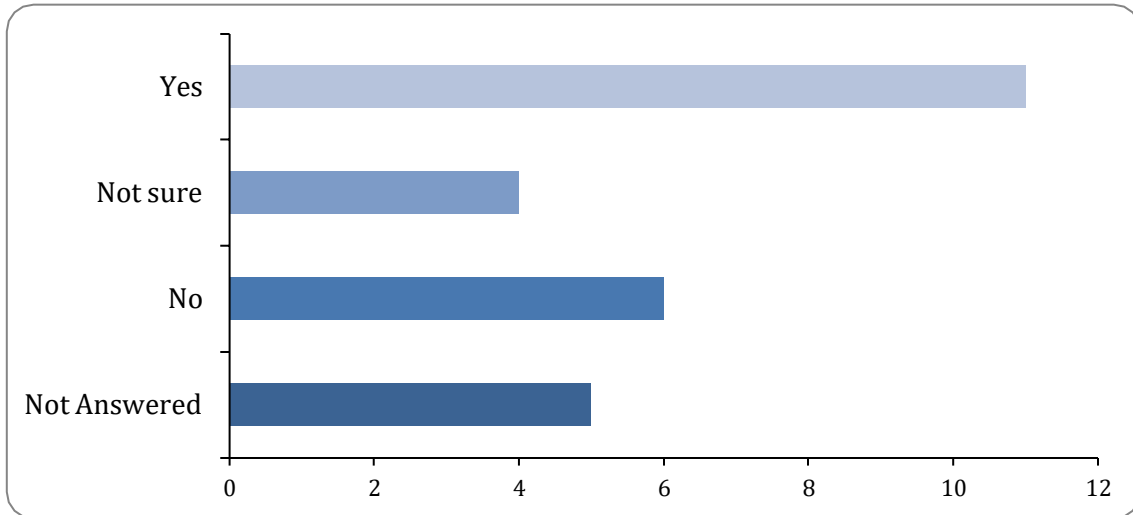
There were 12 responses to this part of the question.

None of these responses related to Angus.

16: Do you see any ways that you, your community or your organisation can help with managing flood risk in this target area?

Q15 radio buttons - Community engagement agreement

There were 21 responses to this part of the question.



| Option | Total | Percent |
|--------------|-------|---------|
| Yes | 11 | 42.31% |
| Not sure | 4 | 15.38% |
| No | 6 | 23.08% |
| Not Answered | 5 | 19.23% |

Q16 Open comment box - other support and contributions

There were 14 responses to this part of the question.

None of these responses related to Angus.