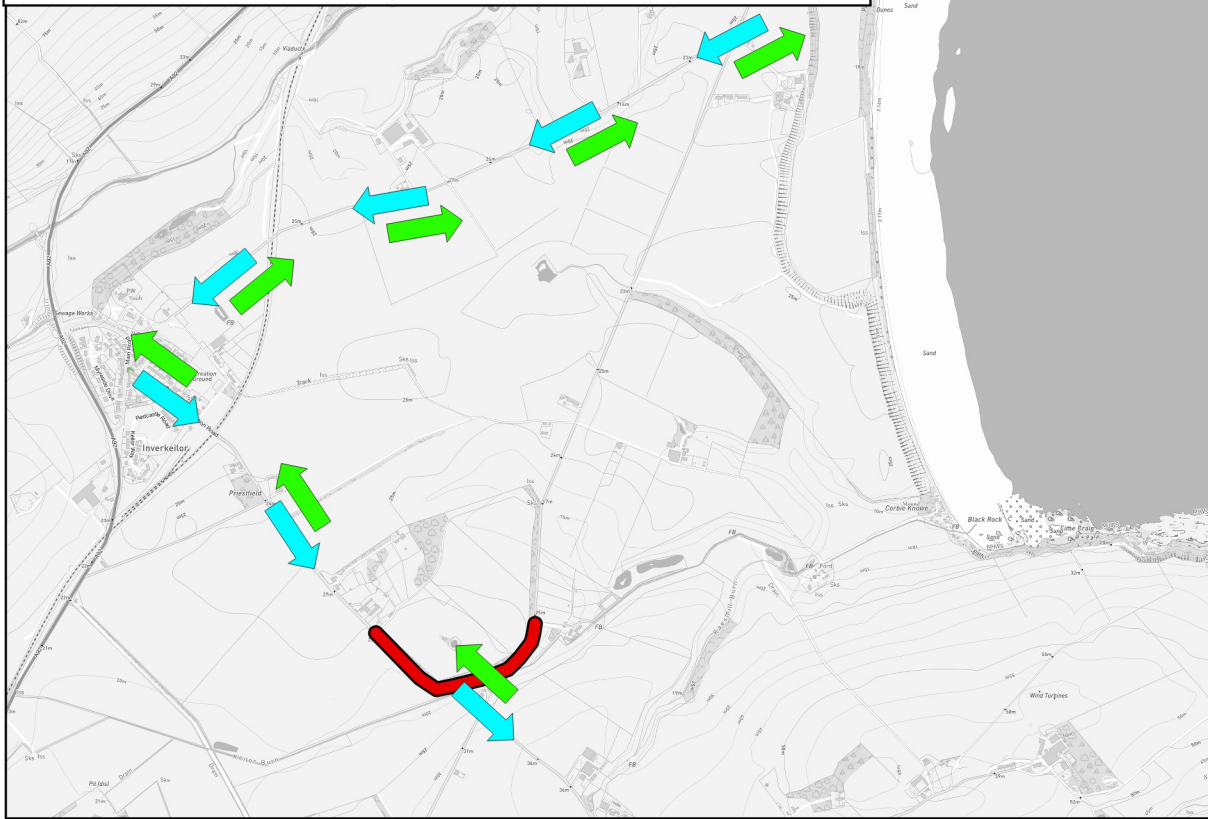
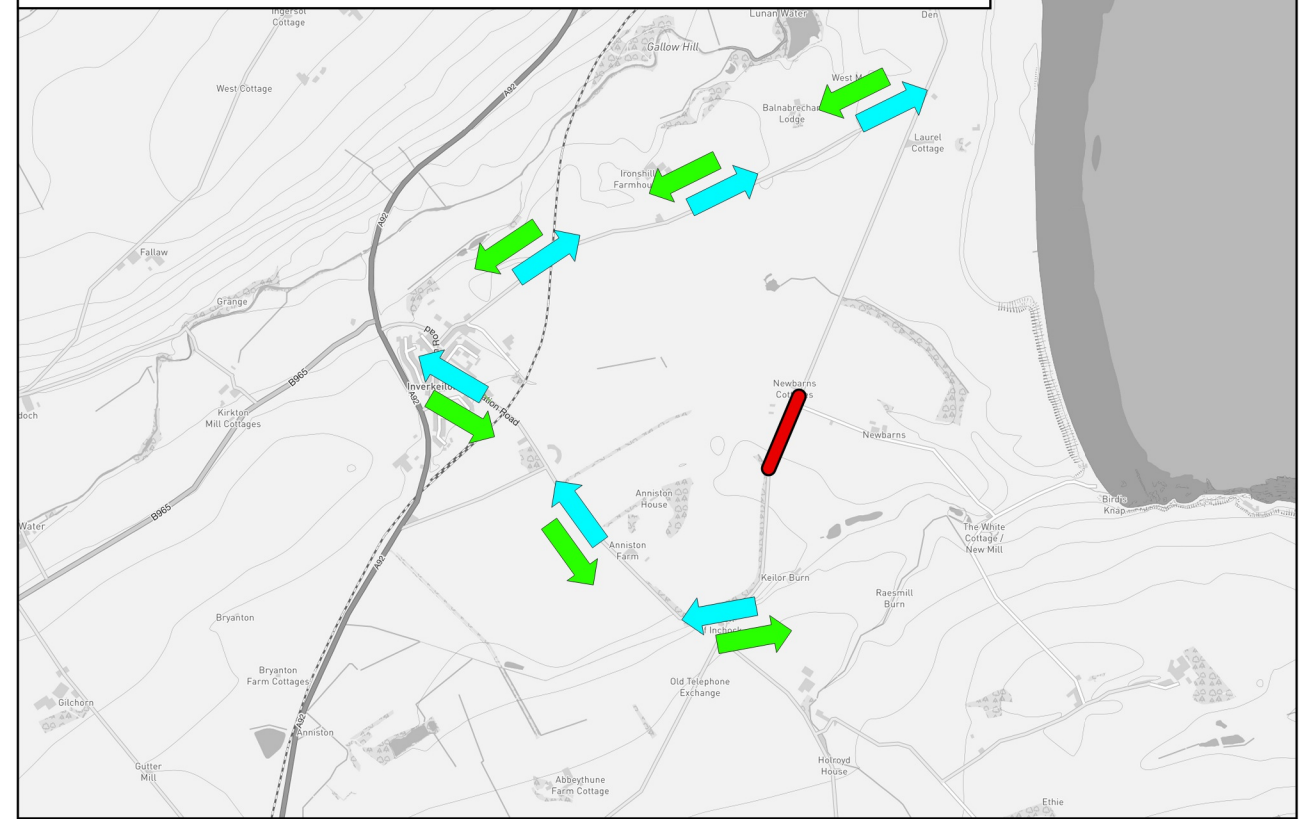


# THE ANGUS COUNCIL (WEST MAINS OF AUCHMITHIE) (TEMPORARY PROHIBITION OF DRIVING) ORDER 2022

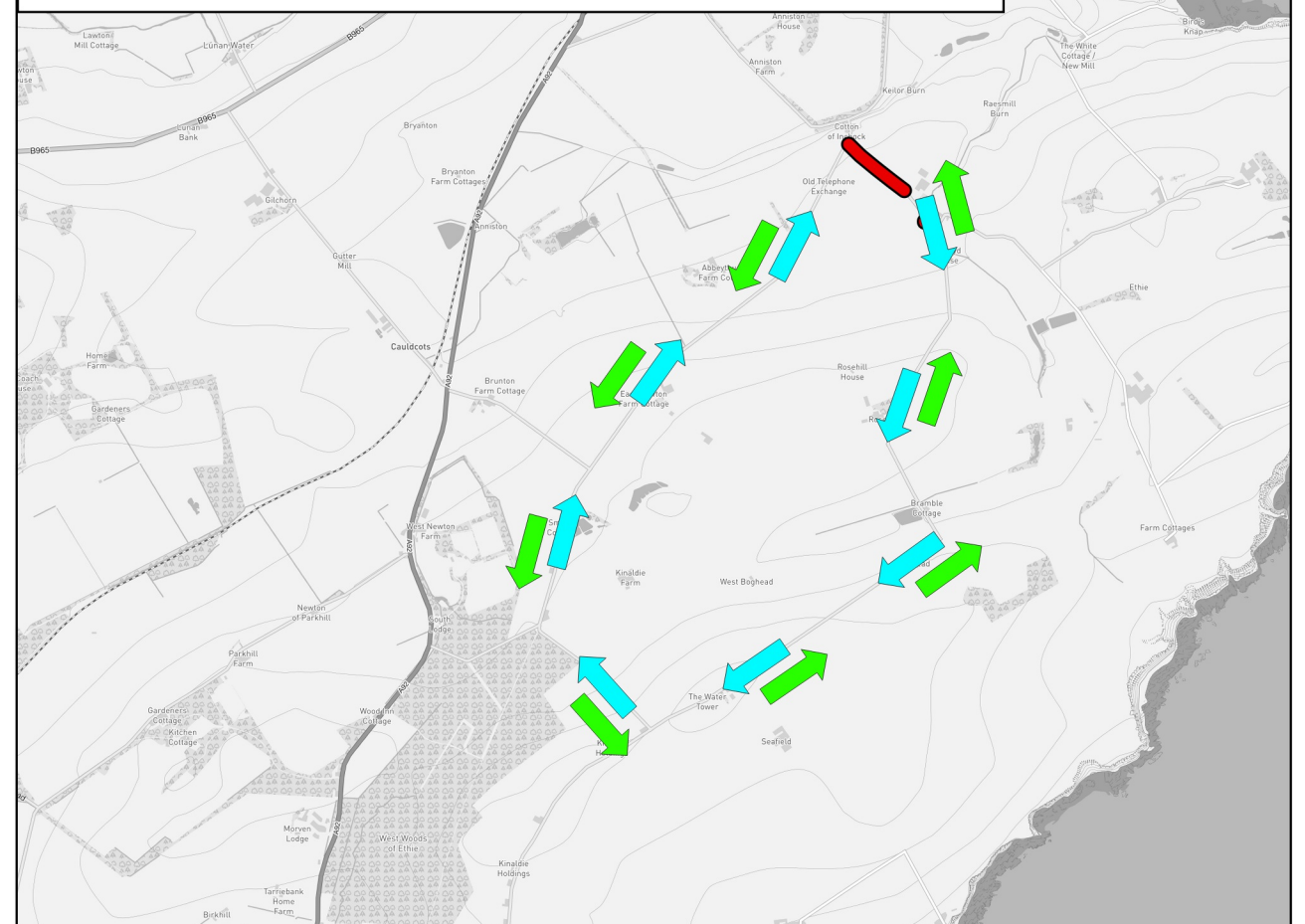
## Phase One 06/06/22 - 01/07/22



## Phase Two 26/07/2022 - 12/08/2022



## Phase Three 15/08/2022 - 19/08/2022



Lorem ipsum

### Legend

-  Road closed
-  Diversion

**Scale: 1:1250**

© Crown copyright and database rights 2022 Ordnance Survey 100023404. You are permitted to use this data solely to enable you to respond to, or interact with, the organisation that provided you with the data. You are not permitted to copy, sub-licence, distribute or sell any of this data to third parties in any form.

