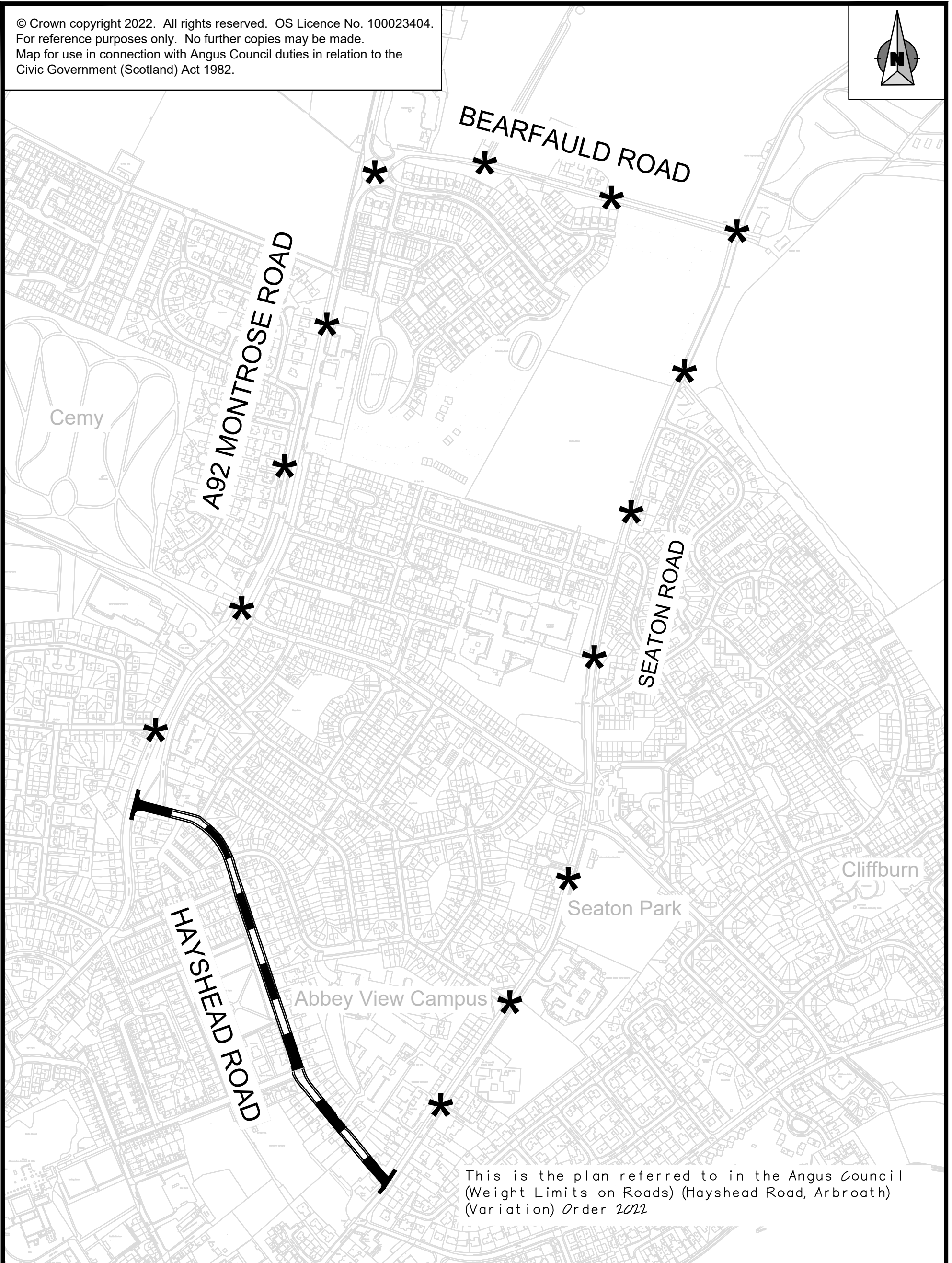
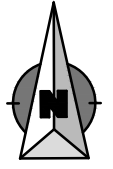




© Crown copyright 2022. All rights reserved. OS Licence No. 100023404.  
 For reference purposes only. No further copies may be made.  
 Map for use in connection with Angus Council duties in relation to the  
 Civic Government (Scotland) Act 1982.



This is the plan referred to in the Angus Council  
 (Weight Limits on Roads) (Hayshead Road, Arbroath)  
 (Variation) Order 2022

**Legend**

 Restricted Length

 \* \* \* \* \* Alternative Route

 **Angus Council**  
 ROADS & TRANSPORTATION  
 Engineer - Service Leader

TRAFFIC MANAGER  
 ANGUS HOUSE  
 ORCHARDBANK BUSINESS PARK  
 FORFAR  
 DD8 1AN  
 Tel : 03452 777 778

**ANGUS COUNCIL**  
 (WEIGHT LIMITS ON ROADS)  
 (HAYSHEAD ROAD, ARBROATH)  
 (VARIATION) ORDER 2022

Rev.	Date	Content	Scale	Date	Drawing No.
AB			NTS	09/02/22	WLR/HRA/1