

Item 11

Proposal of application notice: 22/00444/PAN

Monifieth High School, Panmurefield Road,
Monifieth

Monifieth (Inset Map 6)

This Proposals Map should be read in conjunction with the Written Statement

Legend

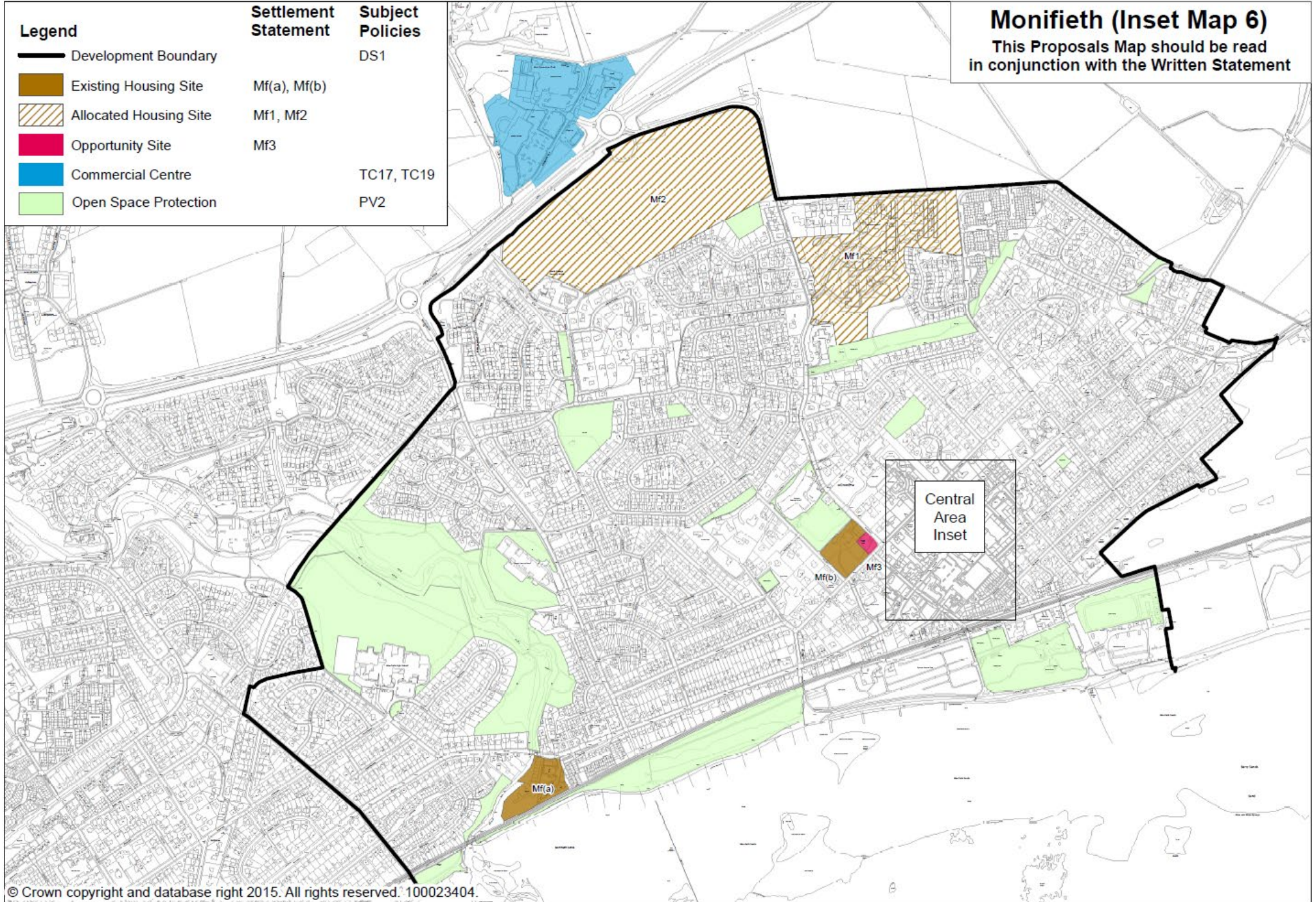
- Development Boundary
- Existing Housing Site
- Allocated Housing Site
- Opportunity Site
- Commercial Centre
- Open Space Protection

Settlement Statement

- Mf(a), Mf(b)
- Mf1, Mf2
- Mf3


Subject Policies

- DS1
- TC17, TC19
- PV2





SITE PLAN - EXISTING
SCALE: 1 : 1000



This drawing may be scaled by Project Stakeholders for the purpose of reviewing and interpreting the design.
This drawing may not be scaled for construction which needs to follow precise dimensioned fabrication/working drawings.

7.71 Hectares

DRAWING STATUS This drawing is subject to further design development including design comments, mark ups, analysis models, drawings and Revit models from:

- Project Contractor
- Structural Engineering
- MEP Engineering
- Sustainability Engineering
- Fire Safety Engineer
- Waste Engineering
- Highway Engineer
- Landscape Architecture
- Educational Adviser / FF&E Designer

DATE	REVISION	REV	DR	CR
2023/07/07	Final Issue	001	DR	CR
2023/07/07	Issue for the S22000	001	DR	CR
2023/07/07	Final Issue submitted for road network layout	001	DR	CR

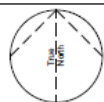
This drawing has been prepared solely for the use of ANGUS COUNCIL, and there are no representations of any kind made by NORR Consultants Limited to any party with whom NORR Consultants Limited has not entered into a contract.

This drawing must not be used, reproduced or revised without written permission.

This drawing shall not be used for construction purposes until a "As - APPROVED FOR STAGE X" status appears in the Sheet Status.

Constructors must only work to figured dimensions which are to be checked on site. Do not scale from hard copy drawings.

Kaylton



NORR
NORR Consultants Limited.
An Ingenium International Company

Skypark 5, Salford SA
45 Farnham Street,
Glasgow G3 8JU
Scotland, UK
norr.com

Drawn	Date
Author	
Checked	Date
Checker	
Scale	As indicated @ A1

Client
ANGUS COUNCIL

Project
MONIFIETH LEARNING CAMPUS

Drawing Title
SITE - EXISTING PLAN

Sheet Status
S2 - FOR INFORMATION

Project No.
IAGG21-0014

Drawing No.
1336-NOR-ZZ-DR-A-900001

Rev.
P03

Aerial

United Kingdom • Scotland • Angus • Monifieth



Feedback

200 feet 50 m

Image courtesy of Ordnance Survey

© 2022 Blom

United Kingdom, Scotland,
Angus, Monifieth



Labels



100 feet 25 m

BLANK