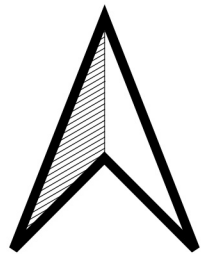
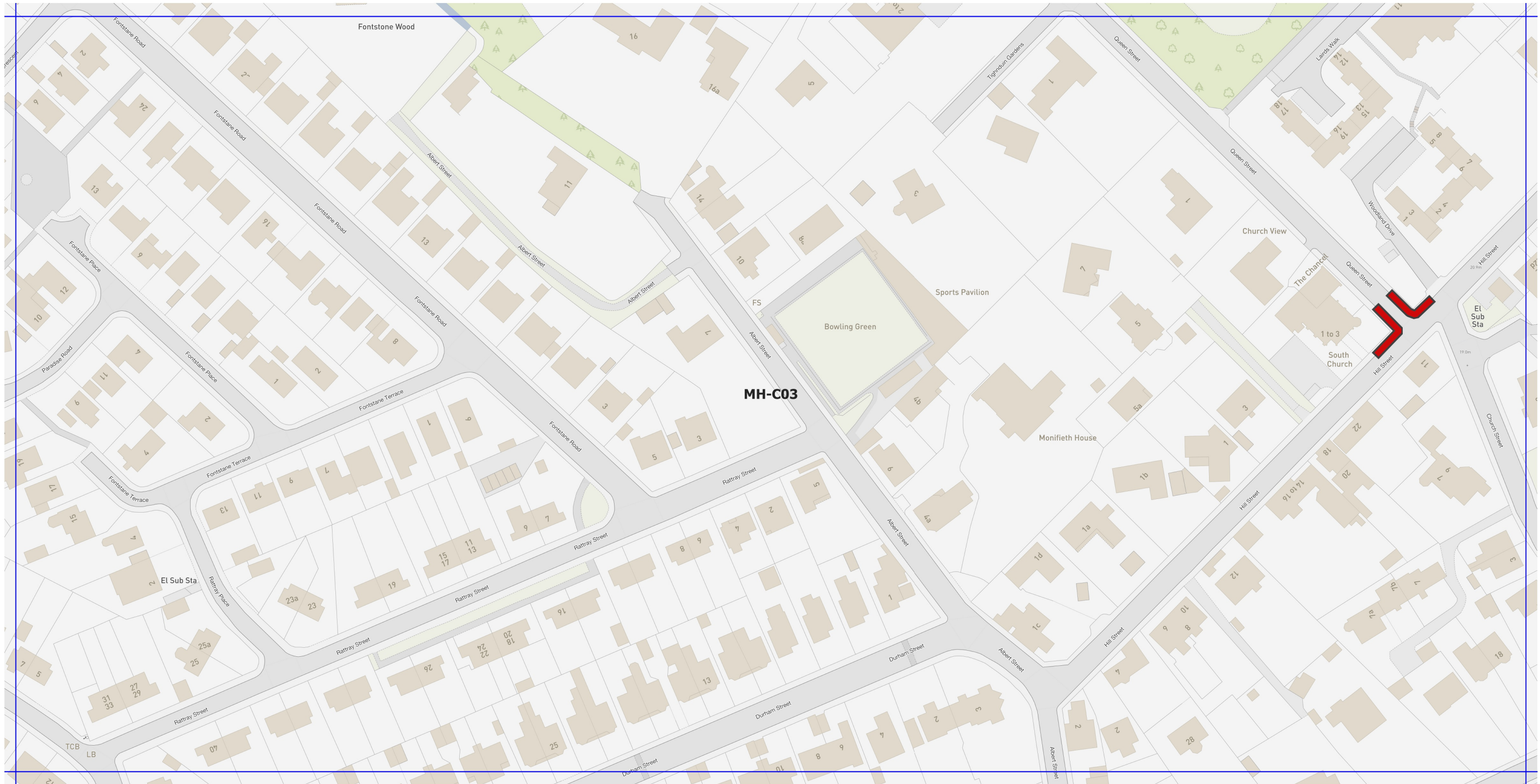


The Angus Council (Prohibition and Restriction of Waiting and Loading) (On-Street Parking) (Decriminalised Enforcement) (No5) Order 2022

Schedule 2



Legend

 No Waiting at any time

Plan no: MH-C03

Scale: 1:1250

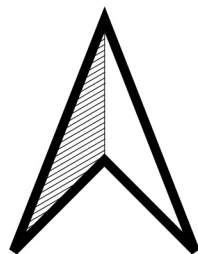
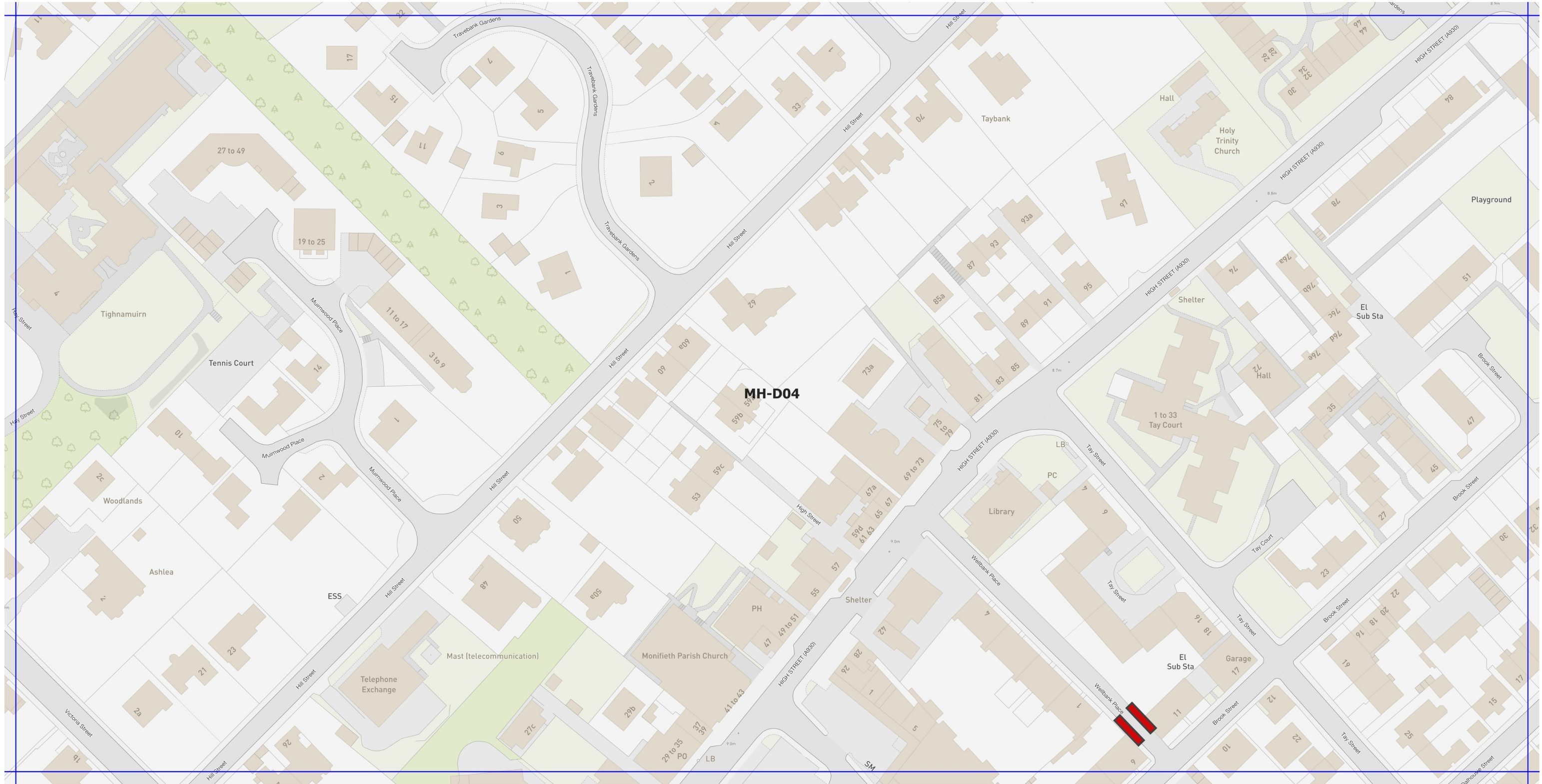
Effective date: 1 October 2022

This is Plan no.: **MH-C03** referred to in the Angus Council (Prohibition and Restriction of Waiting and Loading) (On-Street Parking) (Decriminalised Enforcement) (No5) Order 2022.

© Crown copyright and database rights 2022 Ordnance Survey 100023404. You are permitted to use this data solely to enable you to respond to, or interact with, the organisation that provided you with the data. You are not permitted to copy, sub-licence, distribute or sell any of this data to third parties in any form.

The Angus Council (Prohibition and Restriction of Waiting and Loading) (On-Street Parking) (Decriminalised Enforcement) (No5) Order 2022

Schedule 2



Legend

 No Waiting at any time



Plan no: **MH-D04**

Scale: **1:1250**

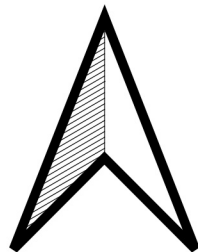
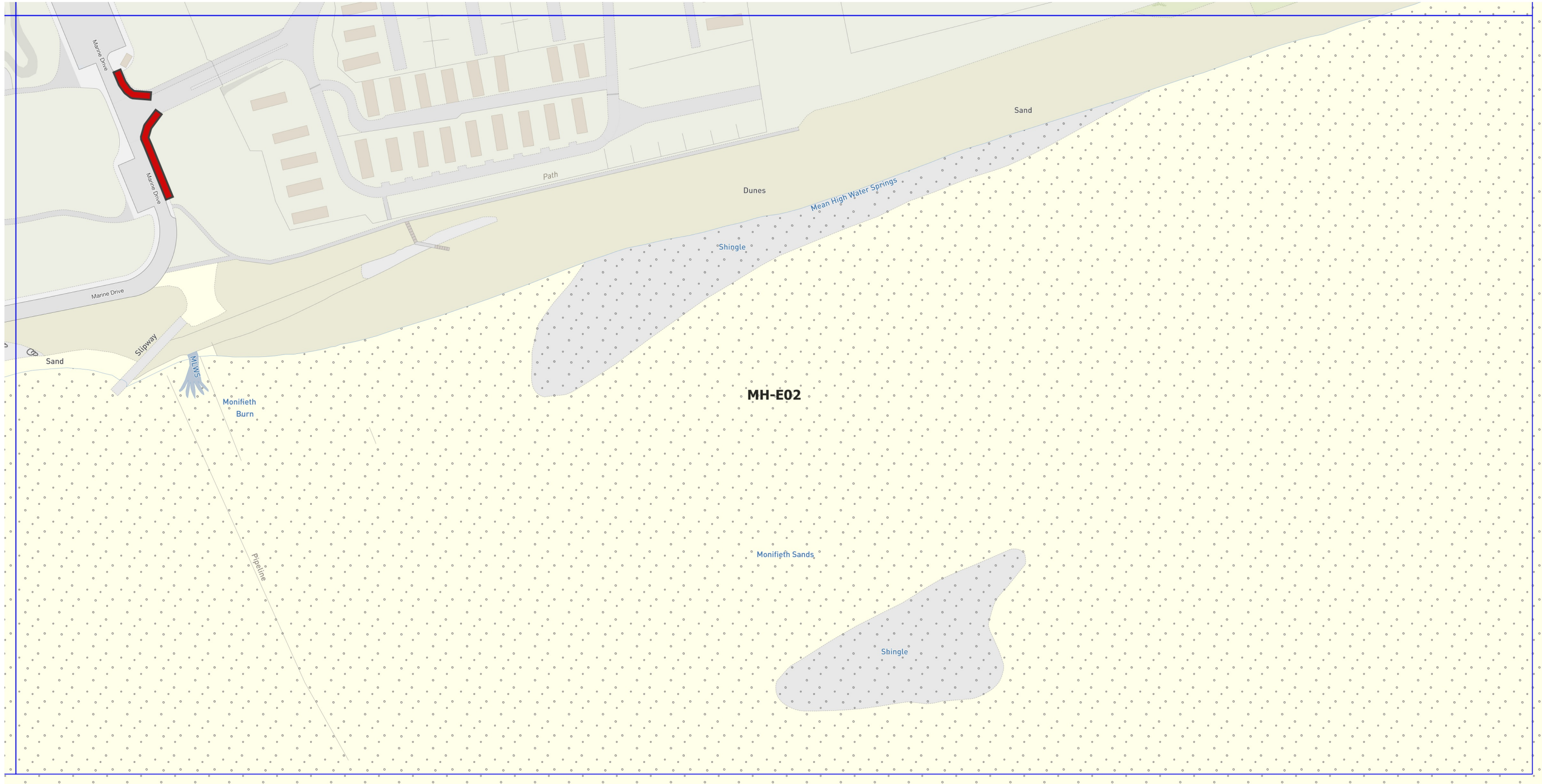
Effective date: **1 October 2022**

This is Plan no.: **MH-D04** referred to in the Angus Council (Prohibition and Restriction of Waiting and Loading) (On-Street Parking) (Decriminalised Enforcement) (No5) Order 2022.

© Crown copyright and database rights 2022 Ordnance Survey 100023404. You are permitted to use this data solely to enable you to respond to, or interact with, the organisation that provided you with the data. You are not permitted to copy, sub-licence, distribute or sell any of this data to third parties in any form.

The Angus Council (Prohibition and Restriction of Waiting and Loading) (On-Street Parking) (Decriminalised Enforcement) (No5) Order 2022

Schedule 2



Legend

 No Waiting at any time

Plan no: MH-E02

Scale: 1:1250

Effective date: 1 October 2022

This is Plan no.: **MH-E02** referred to in the Angus Council (Prohibition and Restriction of Waiting and Loading) (On-Street Parking) (Decriminalised Enforcement) (No5) Order 2022.

© Crown copyright and database rights 2022 Ordnance Survey 100023404. You are permitted to use this data solely to enable you to respond to, or interact with, the organisation that provided you with the data. You are not permitted to copy, sub-licence, distribute or sell any of this data to third parties in any form.