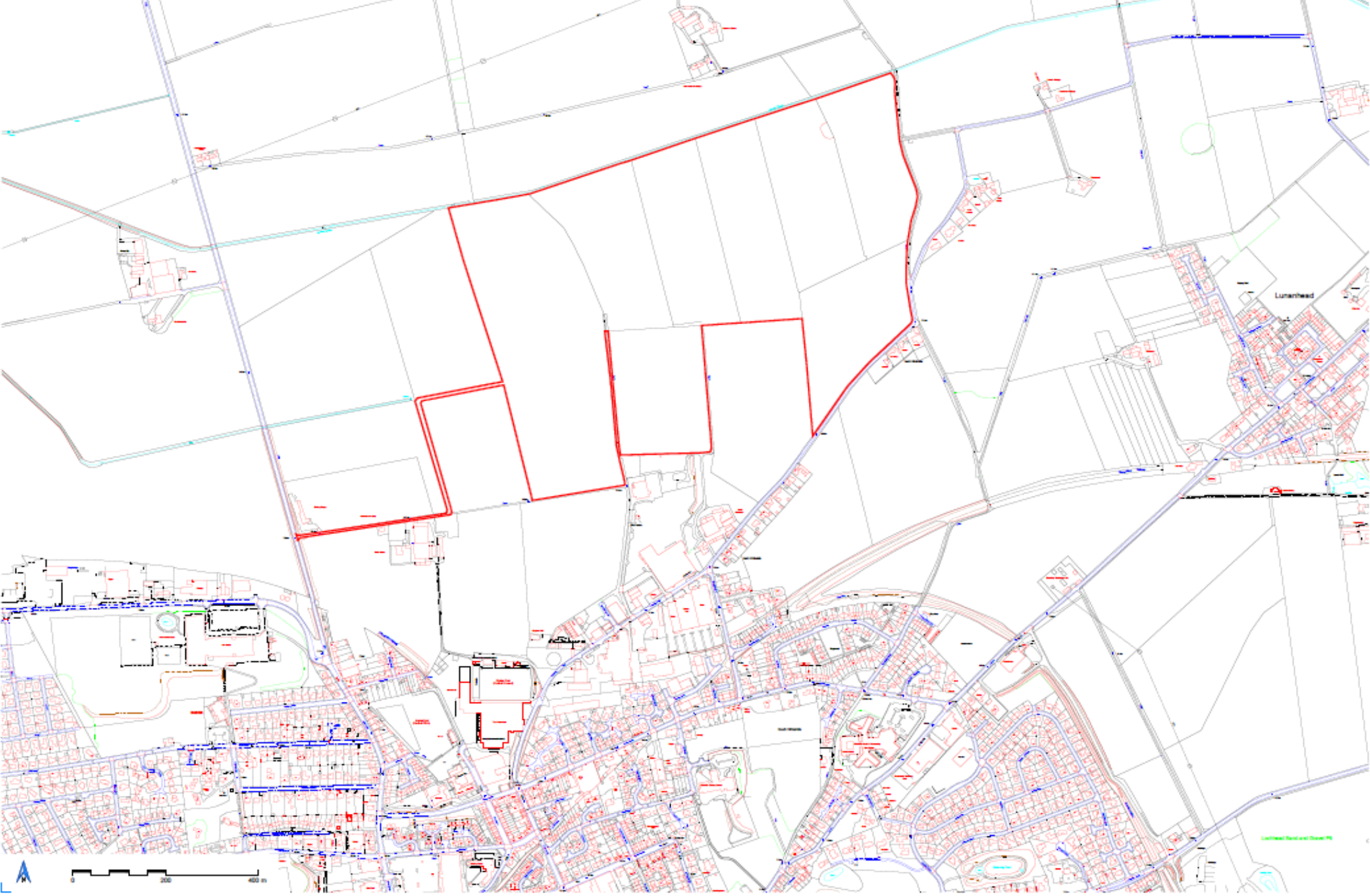


Item 8

Proposal of Application Notice: 22/00635/PAN

land 800m North of Suttieside Farm, Suttieside Road, Forfar



**Notes**

1. All dimensions to be confirmed on site prior to installation.
2. All dimensions are indicative only and to indicate relative dimensions specific.
3. Drawing based on:  
OS Single Storey 28/10/22

**Legend**

— Site boundary

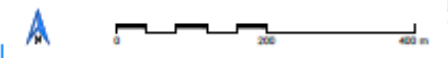
**Revisions**

Rev	Date	Comments	Drawn
A	20/02/23	Site boundary updated	AP

Project: Sutfwilde and North Main  
 Location: Sutfwilde Road,  
 Royal Borough of Folkestone, Kent, UK  
 OS Grid Reference: TQ124487W

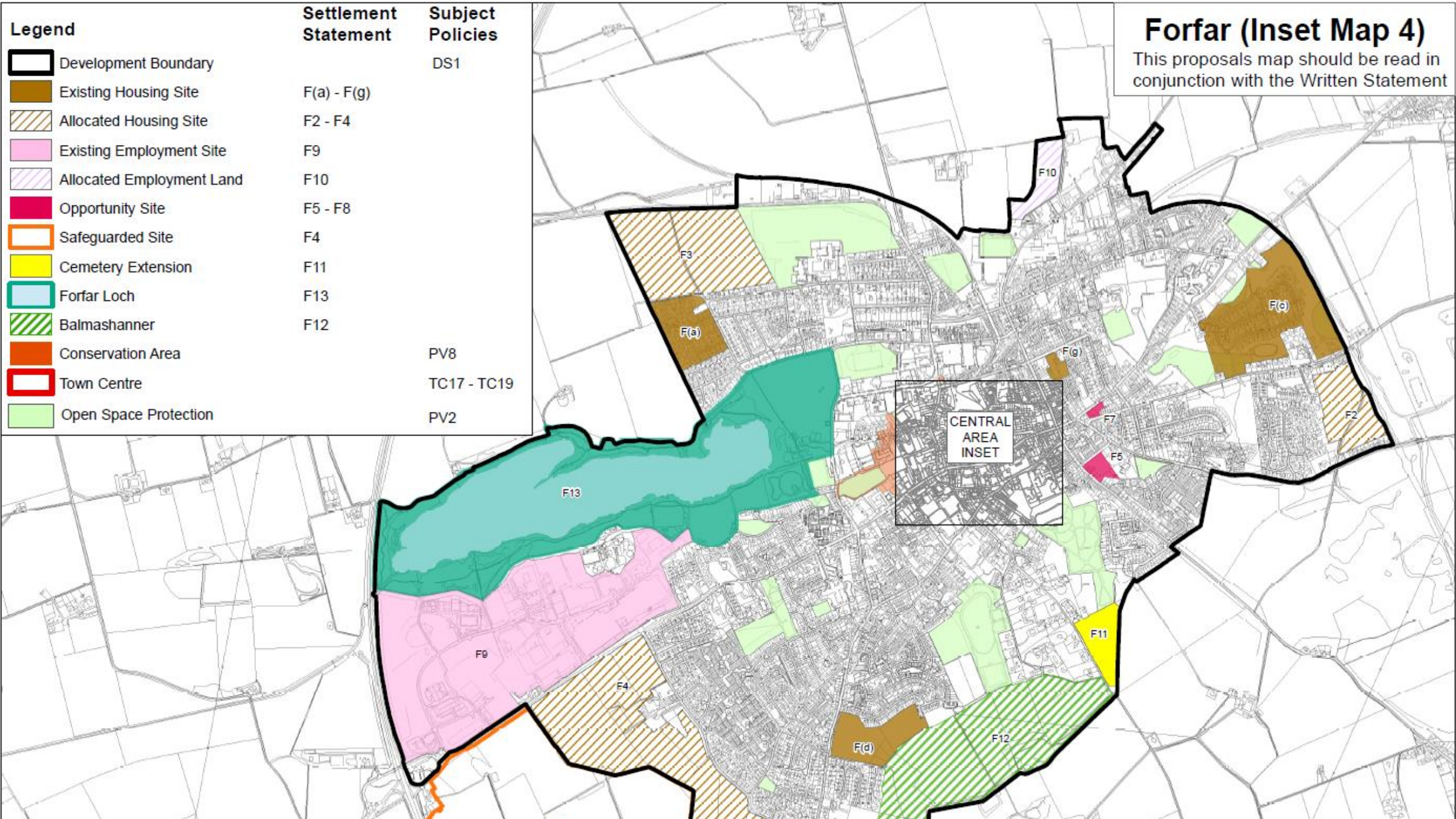
Title: Site Location Plan

Client: DETNA / AP    Checked: PJ  
 Scale: 1:1000 @ A1    Date: 20/02/23  
 Drawing No: BPO100-170    Rev: A



Legend	Settlement Statement	Subject Policies
Development Boundary		DS1
Existing Housing Site	F(a) - F(g)	
Allocated Housing Site	F2 - F4	
Existing Employment Site	F9	
Allocated Employment Land	F10	
Opportunity Site	F5 - F8	
Safeguarded Site	F4	
Cemetery Extension	F11	
Forfar Loch	F13	
Balmashanner	F12	
Conservation Area	PV8	
Town Centre	TC17 - TC19	
Open Space Protection	PV2	

**Forfar (Inset Map 4)**  
 This proposals map should be read in conjunction with the Written Statement





Robertson G K

Strathmore Roofing

WTB Gaming

Lunghead

RLS Strength & Performance

The Forfar Golf Driving Range

Anderson Specialist Contracting

Strathvale Furnishings

Forfar Community Campus

Strathmore Foods

Stonepack

Kidd Veterinary Centre

Forfar Athletic Football Club

Foster's Farm Shop & Cafe Home Of...

Strathmore Hall

Lawn & Symington

Whitehills Health & Community Care Centre

Forfar Sheriff Clerk Office

Whitehills Primary School

RSC SCHOOL OF MOTORCYCLING