








This map is reproduced from the Ordnance Survey material with the permission of Ordnance Survey on behalf of the Controller of HMSO © Crown Copyright. Unauthorised reproduction infringes Crown Copyright and may lead to prosecution or civil proceedings. Angus Council 100023404. 2022

KEY

-  Existing No waiting/no loading at any time restrictions (double yellow lines with kerb blips)
-  Proposed No waiting 08:30 - 09:15 and 14:45 - 15:45 when the school is in session
-  Existing footpath network
-  Proposed signs, all erected on Lighting columns at 2.4m mounting height, total area no greater than 0.3m²
Mon - Fri
8.30 - 9.15 am
2.45 - 3.45 pm
-  When school is in session
-  Sign locations, all on lighting columns

Rev	Date	Description	By	Ch'd	App
-	-	Description	-	-	-



Angus Council
 INFRASTRUCTURE AND ENVIRONMENT
 Engineer—Head of Infrastructure and Environment

TRAFFIC Section
 Angus House
 Orchardbank
 Forfar
 DDB 1AN

Tel: 03452 777778
 Web: angus.gov.uk

Status	CONSULTATION				
Project	CARLOGIE PRIMARY SCHOOL, SCHOOL EXCLUSION ZONE				
Title	PROPOSED NO WAITING RESTRICTION, CRAIGMILL GARDENS, CARNOUSTIE				

Drawn	RC	Date	20/12/2022		
Checked	AB	Scale	1:2000		
Approved	CH	Dimensions			
Original Drawing Size: A4					
Drawing Number					Rev
22-23/RC/SEZ/02/1200-03					