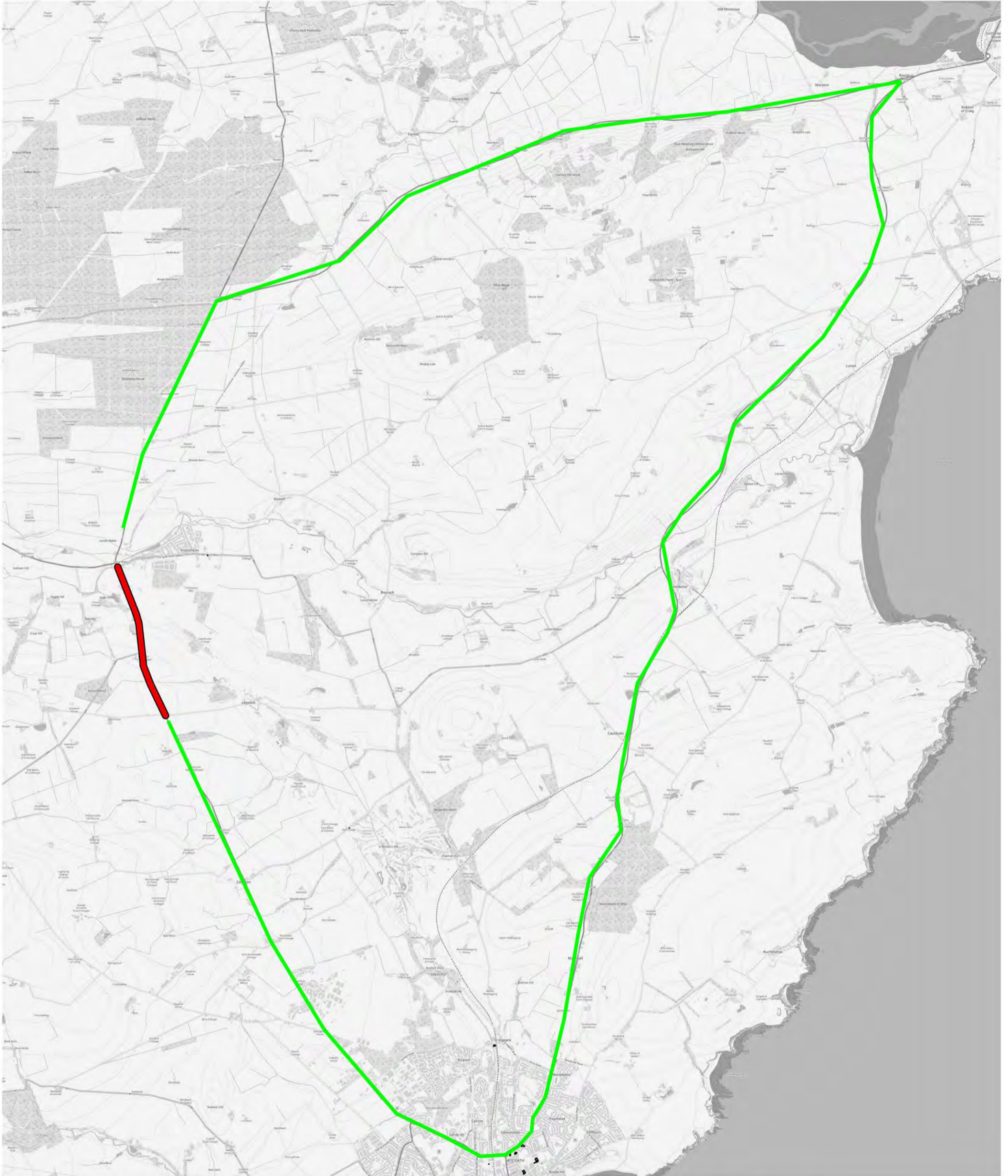




THE ANGUS COUNCIL (A933 FRIOCKHEIM MAINS)(TEMPORARY PROHIBITION OF DRIVING AND WAITING)
ORDER 2023



Scale: 1:3000



Legend

-  Road closed
-  Diversion

© Crown copyright and database rights 2023 Ordnance Survey 100023404. You are permitted to use this data solely to enable you to respond to, or interact with, the organisation that provided you with the data. You are not permitted to copy, sub-licence, distribute or sell any of this data to third parties in any form.