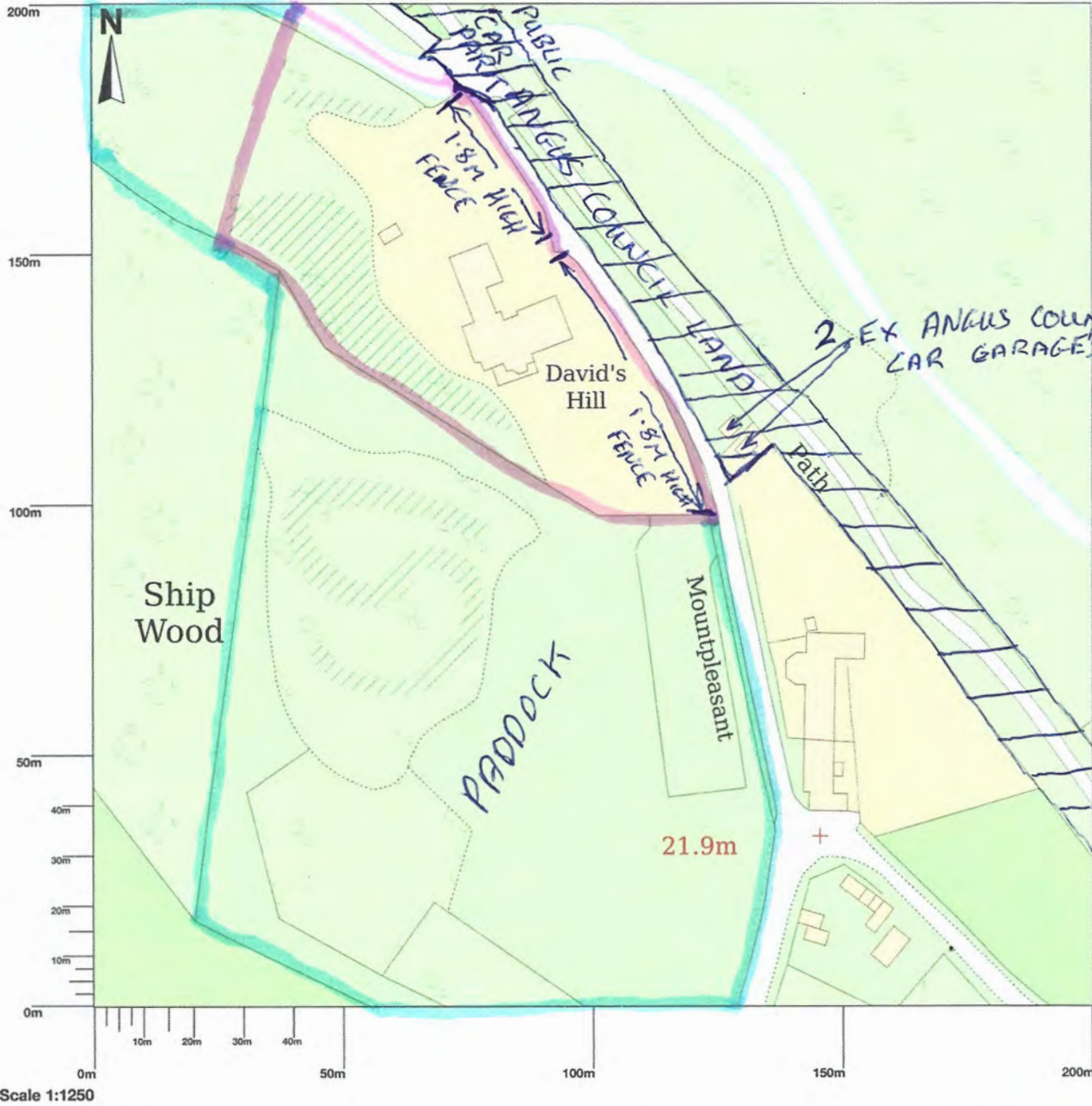


OUT TO COLLISTON/LETHAM GRANGE ROAD


David's Hill, Waulkmills, St. Vigeans, Arbroath, DD11 4RG





2 EX ANGLUS COUNCIL CAR GARAGES RENTED OUT

© Crown copyright and database rights 2023 OS 100054135. Map area bounded by: 363138,743716 363338,743916. Produced on 13 March 2023 from the OS National Geographic Database. Supplied by FirstPlanningMaps.com. Unique plan reference: p4b/fp/921228/1243368



 = PINK LINE CURTILAGE OF HOUSE & GARDEN

 = EXTRA LAND & Paddock

 = ANGLUS COUNCIL PUBLIC CAR PARK & LAND (DISUSED RAILWAY LINE)