

















NOTES:
 1. ALL DIMENSIONS ARE IN METERS UNLESS OTHERWISE SPECIFIED.
 2. DRAWINGS ARE TO BE PRINTED IN COLOUR.

-  Proposed Cycle Lane
-  Proposed High Quality Paving
-  Proposed Tactile Paving
-  Proposed Shared Space
-  Proposed Crossings
-  Proposed Coloured Paving
-  Proposed Standard Paving
-  Proposed New Kerb
-  Proposed Steel Edge
-  Retained Kerb
-  Proposed Sandstone Wall
-  Proposed Granite Band Paving
-  Proposed Seating
-  Bike Racks
-  Litter Bin
-  Proposed Tree Grill

Rev	Date	Description	Prod	Chk	Rev	App
P01	04/11/22	amended	JR	JR	JR	MS
P02	14/02/23	For Issue	RH	JR	JR	JR
P03	29/09/23	FOR TENDER	RM	JR	JR	MS



Project: **Arbroath A Place for Everyone**

Site: A92 Westport, Arbroath, Angus
 Client: Angus Council, Angus House, Sylvie Way, Orchardbank Business Park, Forfar, DD8 1AN, www.angus.gov.uk



Registered office: 80 Fenchurch Street, London EC3M 4BY
 Coordinating office: 16th Floor, 103 Colmore Row, Birmingham B3 3AG, Tel: 44 (0)121 516 1818
 www.arcadis.com © Copyright reserved

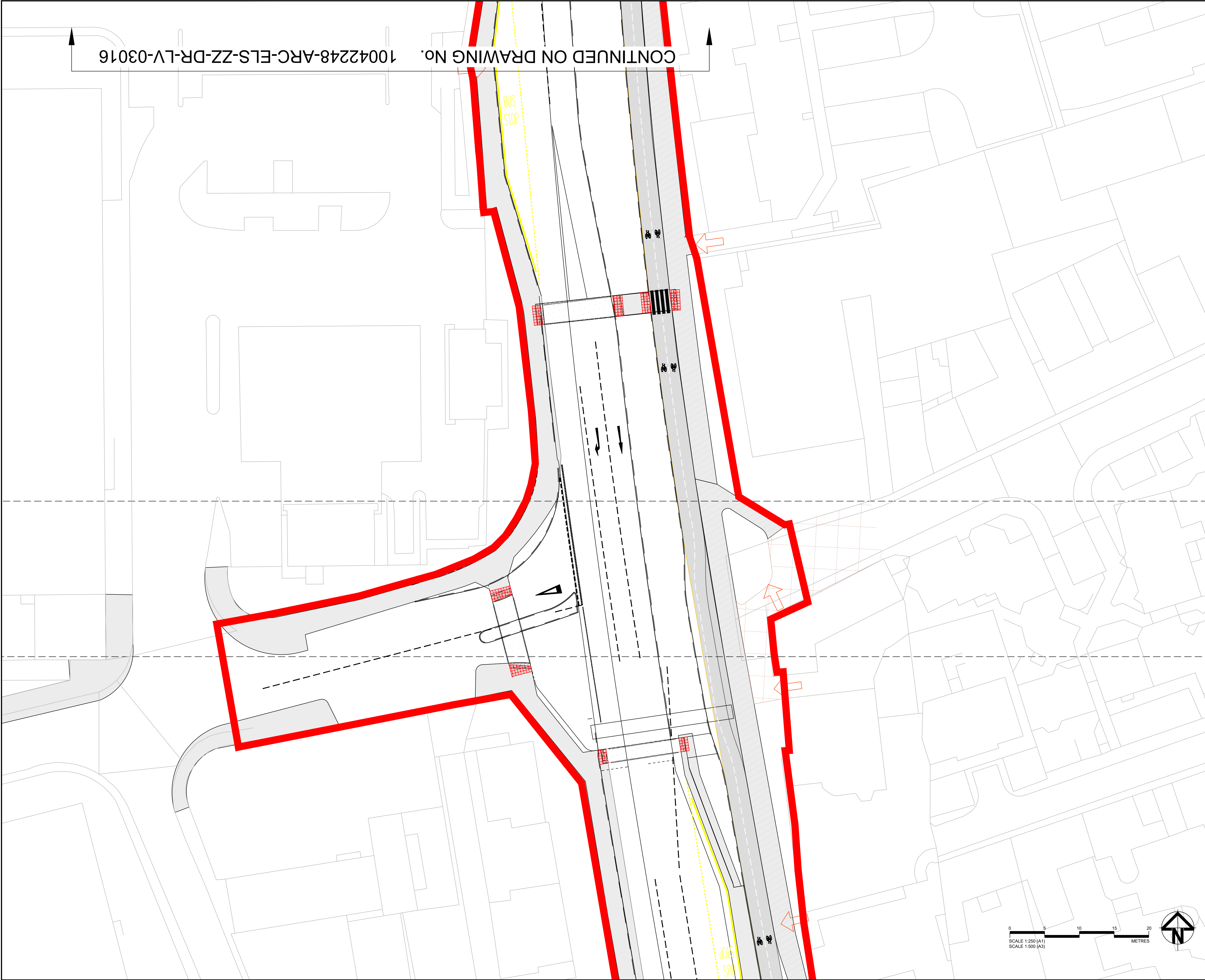
Drawing Title: **Arbroath - A Place for Everyone Detailed Design Hard Landscape Plan Sheet 3 of 8**

Designed: R. Hebble	Signed: Digitally Signed	Date: 29/09/23
Produced: R. McComish	Signed: Digitally Signed	Date: 29/09/23
Checked: J. Ramsay	Signed: Digitally Signed	Date: 29/09/23
Reviewed: J. Ramsay	Signed: Digitally Signed	Date: 29/09/23
Approved: M. Scott	Signed: Digitally Signed	Date: 29/09/23

Original Size: A1	Grid: OS	Datum: AOD
Suitability Code: S5	Scale: 1:250	Project Number: 10042248

Suitable for Review and Acceptance

Drawing Number: 10042248 - ARC - ELS ZZ - DR - LV - 03011
 Revision: P03



CONTINUED ON DRAWING NO. 10042248-ARC-ELS-ZZ-DR-LV-03016

