




Scale 1:1250

This map is reproduced from the Ordnance Survey material with the permission of Ordnance Survey on behalf of the Controller of HMSO © Crown Copyright. Unauthorised reproduction infringes Crown Copyright and may lead to prosecution or civil proceedings. Angus Council 100023404. 2020

KEY	
	Extents of Proposed School Exclusion Zone
	No Waiting At Any Time/ No Loading At Any Time Restriction
	No Waiting At Any Time/ No Loading At Any Time Restriction and School Exclusion Zone

Drawing Size: A3	Plotting Scale: As shown	Status: FINAL
Drawn by: RC	Checked By: AB	Approved By: CH
Date: 12/3/2024	Date: 12/3/2024	Date: 12/3/2024
Issue: ORDER	Path & Filename:	

Angus Council
 TECHNICAL & PROPERTY SERVICES
 Engineer-Head of Tech & Property Services

TRAFFIC Section
 Angus House
 Orchardbank
 Forfar
 DD8 1AN

Tel: 03452 777778
 Web: angus.gov.uk

Project Title: The Angus Council (School Streets)(Prohibition of Motor Vehicles) (Temporary Traffic Regulation) Order 2024	
Drawing Title: School Friendly Zone and Waiting/Loading Restrictions, Andover Primary School, Brechin	
Project No: 22-23-RC-SEZ-01	Revision: 0000-02