




Scale 1:2500

This map is reproduced from the Ordnance Survey material with the permission of Ordnance Survey on behalf of the Controller of HMSO © Crown Copyright. Unauthorised reproduction infringes Crown Copyright and may lead to prosecution or civil proceedings. Angus Council 100023404. 2020

KEY

-  Extents of School Friendly Zone in effect term time between 08:30 - 09:15 and 14:45 - 15:30
-  No Waiting At Any Time/ No Loading At Any Time Restriction
-  No Waiting At Any Time/ No Loading At Any Time Restriction and School Exclusion Zone

Drawing Size: A3	Plotting Scale: As shown	Status: FINAL
Drawn by: RC	Checked By: AB	Approved By: CH
Date: 12/3/2024	Date: 12/3/2024	Date: 12/3/2024
Issue:	ORDER	Path & Filename:

Angus Council
TECHNICAL & PROPERTY SERVICES
Engineer—Head of Tech & Property Services

TRAFFIC Section
Angus House
Orchardbank
Forfar
DD8 1AN

Tel: 03452 777778
Web: angus.gov.uk

Project Title: The Angus Council (School Streets)(Prohibition of Motor Vehicles) (Temporary Traffic Regulation) Order 2024		
Drawing Title: School Exclusion Zone and Waiting/Loading Restrictions, Letham Primary School, Letham		
Project No: 22-23-RC-SEZ-02	Drawing No: 0000-012	Revision: 1