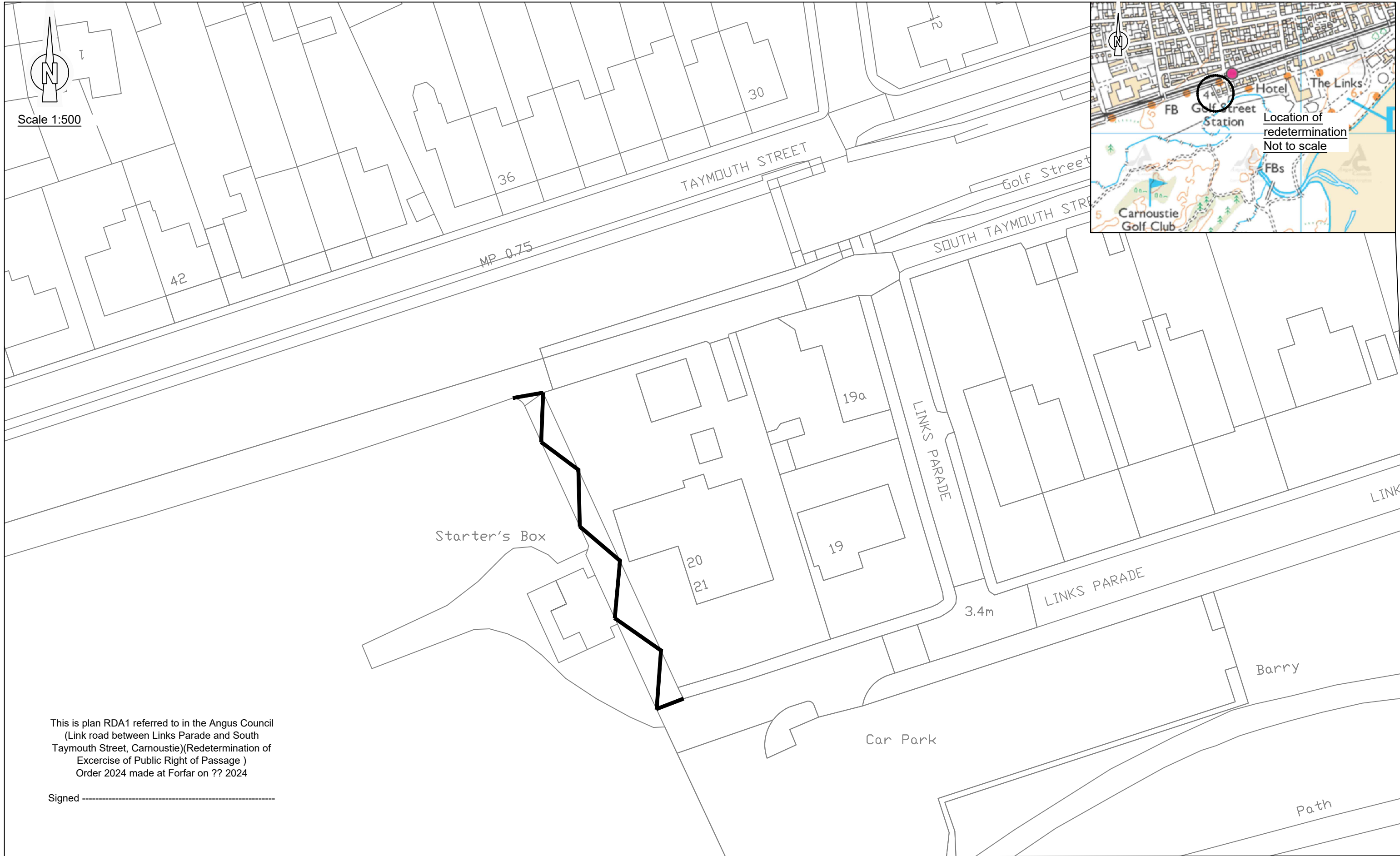
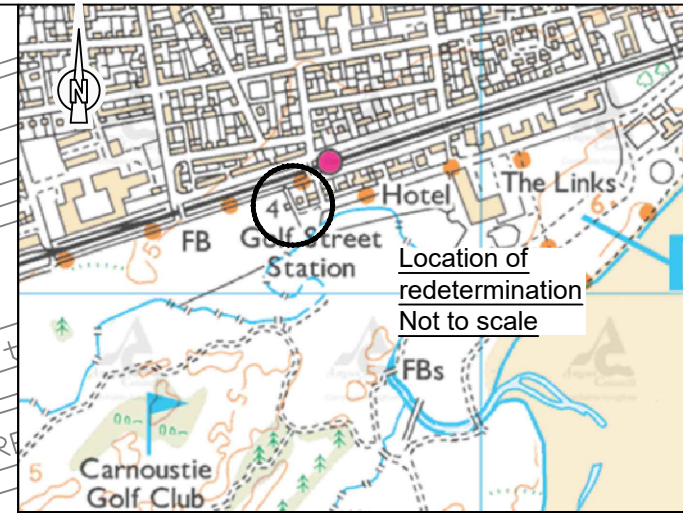




Scale 1:500




This is plan RDA1 referred to in the Angus Council
 (Link road between Links Parade and South
 Taymouth Street, Carnoustie)(Redetermination of
 Exercise of Public Right of Passage)
 Order 2024 made at Forfar on ?? 2024

Signed

KEY



Redetermination of Exercise of Public Right of Passage

Drawing Size: A3	Plotting Scale: As shown	Status: DRAFT	 Angus Council TECHNICAL & PROPERTY SERVICES Engineer-Head of Tech & Property Services TRAFFIC Section Angus House Orchardbank Forfar DD8 1AN Tel: 03452 777778 Web: angus.gov.uk	Project Title: ANGUS COUNCIL (LINK ROAD BETWEEN LINKS PARADE AND SOUTH TAYMOUTH STREET, CARNOUSTIE)(REDETERMINATION OF EXERCISE OF PUBLIC RIGHT OF PASSAGE) ORDER 2024	
Drawn by: RC	Checked By:	Approved By:		Drawing Title: Location Plan	
Date:	Date:	Date:		Project No: 23-24/AT/01/02	Drawing No: RDA1
Issue: REDETERMINATION ORDER			Path & Filename:		